

Drainage District 2

Village of Waunakee

TOWN OF WESTPORT

City of Madison

State Highway 113

County Highway M









Liverpool Street

Kuper Road

Lake Mendota

Drainage District 2

Wetland Features:

-  Wetland (less than 2 acres)
-  Dammed Pond (less than 2 acres)
-  Excavated Pond (less than 2 acres)
-  Wetland (greater than 2 acres)
-  Drainage District 2
-  Municipal Boundaries
-  Section Lines
-  Tax Parcels



1 inch = 950 feet