District #27 Reassessment of Benefits

PREPARED FOR
Dane County Drainage Board

PREPARED BY

Project Number –24619

12/31/2025

Pat Finn
Senior Engineer

Katia Wanish
Staff Engineer

Introduction

The following reassessment of benefits report was prepared by The Sigma Group at the request of the Dane County Drainage Board on behalf of District #27.

This report analyzes the existing mapping and benefits and updates them to reflect the overall drainage boundaries served by the district. The report is being prepared to meet the requirements of s. ATCP 48.06(2), Wisconsin Administrative code and includes the elements laid out in 48.06, 48.08, and 48.10.

District #27 Overview

District #27 is composed of six discontinuous areas across three municipalities: City of Madison, Town of Blooming Grove, and Town of Burke. The district serves 740 acres consisting of 227 parcels.

Municipality	**Acres**	**Parcels**
City of Madison	459	79
Town of Blooming Grove	15	64
Town of Burke	266	84

District #27 includes 4.1 miles of main consisting of the East and West Branch of Starkweather Creek and 3.3 miles of laterals. The Starkweather Creek discharges to Lake Monona.

The district is obligated to maintain and repair District facilities per Section 88.63 of State Statues. The cost of maintenance and repair is assessed based upon the benefits each parcel receives from Section 88.23 of the State Statutes. Property owners of residential, commercial, and manufacturing parcels are assessed at a fixed minimum per ATCP 48.10 (2). Agriculture, undeveloped, forest, and other lands are assessed proportionately based on the benefit drainage provides to their parcel.

The amount of benefit a parcel receives from drainage is dependent on the characteristics of the land use and soil conditions present on the parcel. For agricultural lands, this report evaluates drainage benefits using depth to the seasonal high-water table, water table factor, crop yield, and yield factor. Soils with shallow high-water tables are subject to prolonged saturation, which limits root development, reduces soil aeration, and restricts timely field operations. Drainage improvements lower the effective water table, improve soil conditions, and increase the productive capacity of the land. These benefits are reflected through higher yield factors and increased crop yields on soils that are more responsive to drainage, resulting in a greater assessed benefit for parcels containing those soil types. Non-agricultural parcels, including residential, commercial, and manufacturing lands, benefit from the district primarily through the conveyance of stormwater runoff from impervious surfaces. These benefits are quantified by using runoff coefficients based on land use characteristics, ensuring that both soil-based productivity benefits and stormwater management benefits are equitably reflected in the assessment methodology.

Parcel Database

The Dane County Land Information Office maintains official records of Drainage District Parcels for tax purposes. The list of parcels included the following relevant data: parcel number, owner, billing address, municipality of the parcel, land use codes and description, legal description, and assessed acres. A database was created from this spreadsheet of 227 parcels.

Presently, over half of the land is used for commercial use. County exempt includes properties owned by Dane County. Other exempt includes properties owned by the City of Madison, Wisconsin Power and Light Company, and Trustees of Norwegian Lutheran Church.

District Land Use Classification	Land Use Code	Number of Parcels	Total Area (Acres)	Percentage of Total Area
Agriculture	G4	7	85.5	11.6%
Commercial	G2	99	407.5	55.0%
Country Exempt	X3	13	77.2	10.4%
Manufacturing	G3	5	22.6	3.1%
Other Exempt	X4	5	.2	marginal
Residential	G1	93	67.7	9.1%
Undeveloped	G5	5	79.6	10.8%

The database created from the Land Information Office's records (**Appendix A)** was cross referenced to the district boundary map published on the Dane County Drainage Board Website and the DATCP interactive map of Wisconsin drainage district (**Appendix B)**. The interactive map depicts approximate drainage district boundaries and is intended for general reference only. Boundary data were compiled from multiple counties and DATCP sources of varying age, format, scale, and accuracy. Historical information concerning the drainage district was obtained from the Board and DATCP and was also reviewed (**Appendix C)**.

When cross referencing the County database to the DATCP interactive map, there are 27 parcels where a fraction of the parcel is shown within the district on the interactive map, but the parcel is not listed on the county database. This is assumed to be an error in the interactive map which only depicts *approximate* boundaries. The map found on the board's website is not detailed enough to evaluate if these fractional parcels are part of the district. These parcels are considered to not be part of the district and are not to be evaluated or assessed.

Additionally, five parcels were found shown as part of the district on the DATCP interactive map and map from the board's website but not on the county database. These five parcels are located entirely or significantly within the district. The parcel numbers and owner of these parcels are listed below:

Parcel Number	Owner
71004200839	CITY OF MADISON ENGINEER STORMWATER UTILITY 533
71005110227	215 N FAIR OAKS LLC # 101
81016102030	PUMPKIN HOLLOW PROP'S LLC
81016402018	PUMPKIN HOLLOW PROP'S LLC
81016201197	WI DEPT MILITARY AFFAIRS

*Parcel number and owner data from AccessDane

The board has been informed of this discrepancy. Had they been included as part of the database, two of these parcels would have been exempt, City of Madison Engineers and WI Department of Military Affairs. The board said the other three parcels were designated as City of Madison, although not reflected by their current owner, and were likely left off the list as they would have been exempt if designated City of Madison.

District #27 Reassessments of Benefits

Assessment Authority

The Dane County Drainage Board operates under the authority of Ch 88 Wis Stats, which provides authority and responsibility to the County Drainage Board. In 1995, WDATCP adopted administrative rule ATCP 48 established procedures for assessments, reassessments and performance standards for drainage districts.

Assessment Procedures

Parcels are assessed based on their primary land use code. Lands classified as exempt are not assessed.

Use Code	Land Use Type	Land Use Factor	Assessment Amount
G1	Residential	4	Fixed assessment: $250
G2	Commercial	10	Fixed assessment: $350
G3	Manufacturing	14	Fixed assessment: $350
G4	Agriculture	2	Formula - $250 minimum
G5	Undeveloped	1.5	Formula - $250 minimum
G5m	Agriculture Forest	1.5	Formula - $250 minimum
G6	Productive Forest Lands	1.5	Formula - $250 minimum
G7	Other	2	Formula - $250 minimum

Fixed vs. Formula-Based Assessments

- **Fixed assessments** apply to residential, commercial, and manufacturing parcels (G1–G3).
- **Formula-based assessments** apply to agricultural, undeveloped, forest, and other lands (G4–G7).
- All formula-based assessments are subject to a **minimum assessment of $250 per parcel**.

Calculating Benefit Units Using the Land and Water Method

The land and water method is used to calculate benefit units for parcels assessed via formula.

Step 1: Soil Type Evaluation

Identify all soil types within the parcel and determine the acreage and percentage of total parcel area represented by each soil type.

Step 2: Soil Factors

Soil factors were taken from Soil Survey of Dane County Wisconsin by Glocker, Carl L. and Robert A. Patzer. Published by Soil Conservation Service, U.S. Department of Agriculture 1978**.**

Using table in **Appendix D,** for each soil type, determine:

- Water Table Factor
- Yield Factor

Step 3: Net Benefit Factor by Soil Type

Calculate the net benefit factor for each soil type using the following formula:

Land Use Factor × Water Table Factor × Yield Factor = Net Benefit Factor (by soil type)

Step 4: Total Benefit Units by Soil Type

Calculate total benefit units for each soil type:

Net Benefit Factor × Acres of Soil Type = Benefit Units (by soil type)

Step 5: Total Parcel Benefit Units

Sum the benefit units for all soil types within the parcel to determine total benefit units for the parcel.

This benefit methodology satisfies the considerations outlined in ATCP 48.08(1)(c) through (f), including the amount of drainage provided, difficulty of drainage, reliability of drainage, and the frequency and duration of high-water conditions.

Determining Assessment Amounts for Formula-Based Parcels

Step 1: Establish Total District Assessment

Determine the total assessment amount required for the drainage district.

Step 2: Calculate Fixed Assessments

Apply fixed assessment amounts:

- Residential (G1): $250
- Commercial (G2): $350
- Manufacturing (G3): $350

Step 3: Determine Remaining Assessment Amount

Subtract the total fixed assessments from the total district assessment to determine the remaining amount to be allocated to formula-based parcels.

Step 4: Apply Minimum Assessment

Apply the $250 minimum assessment to all formula-based parcels.

- If the minimum assessments fully satisfy the remaining assessment amount, no further calculations are required.
- If the minimum assessments do **not** satisfy the remaining assessment amount, proceed to Step 5.

Step 5: Allocate Remaining Assessment by Benefit Units

Distribute the remaining assessment amount proportionally among formula-based parcels using the following ratio:

Parcel Benefit Units ÷ Total Benefit Units (all formula-based parcels)

Each parcel's final assessment is equal:

- the $250 minimum, **plus**
- its proportional share of the remaining assessment amount.

Conclusion

This reassessment updates parcel data and drainage district boundaries and evaluates the district's existing benefit assessment methodology.

Residential, Commercial, and Manufacturing Parcels

Non-agricultural lands discharge stormwater and precipitation runoff from impermeable surfaces to district #27's drain. Using the Wisconsin Department of Transportation facilities development manual (FDM) procedure 13-10-5, detail A- runoff coefficients, the runoff coefficient for the different land uses were evaluated **(Appendix E)**. The FDM has standard values for runoff coefficients based on land use, hydric soil group, and land slope. Since the soil type varies across the district, an average of the coefficients was used for planning-level modeling of the relative benefit different land uses receive. The FDM presents options for low intensity and high intensity storm events. Low intensity design storm events have a 2-to-10-year design recurrence. High intensity storm events have a 25-to-100-year design recurrence. The 2-to-10-year coefficients were used for these calculations as this more accurately depicts the typical storm received in this district.

The parcels from the database were broken into categories to match these coefficient categories.

Land Use	Percent Impervious Area	Runoff Coefficient (c)	Total Acres in District #27
High Density Residential (less than 1/3 acre)	60	.51	12.4
Medium Density Residential (1/3-1 acre)	30	.33	2.9
Low Density Residential (more than 1 acre)	15	.25	52.7
Commercial	95	.72	407.6
Manufacturing*	90	.68	22.5
Agricultural	5	.19	85.5
Undeveloped**	2	.15	79.6

*Industrial land use was used for manufacturing
**Open space land use was used for undeveloped

The runoff for these different land uses was calculated using 34.05" of rain per year- the DNR value for Dane County.

Land Use	Runoff in million gallons
High Density Residential (less than 1/3 acre)	5.8
Medium Density Residential (1/3-1 acre)	0.9
Low Density Residential (more than 1 acre)	12.2
Commercial	271
Manufacturing	14.1
Agricultural	15
Undeveloped	11.1

These runoff calculations show the drainage district significantly benefits residential, commercial, and manufacturing parcels. The Dane County Drainage Board assesses these parcels as a minimum flat rate amount in accordance with ATCP 48.10(2).

Agricultural and Undeveloped Land Use Parcels

For agricultural and undeveloped lands which also received a benefit from the district, the land and water method appropriately evaluates soil-based drainage benefits for agricultural and undeveloped lands.

Engineer's Conclusion

The five parcels within the district per the maps but currently not listed in the database should be added to the database for clarity, even if they are exempt.

Based on the analysis presented herein, the current benefit assessment procedure is appropriate and equitably allocates maintenance costs in proportion to the benefits received by each parcel. The methodology and resulting assessments are consistent with the requirements of Ch. 88, Wis. Stats., and ATCP 48, and reflect the relative benefits received by parcels within the district.

Appendix A: County Parcell Database and Assessment Amounts

PARCELNO	Parcel_No_txt	Owner	BillingStreetAddress	BillingCtyStZip	Municipality	Use_Code	Primary_Use_Code	Use_Code_Description	DDStateCode	DrainageDistrict	LegalDescription	Assessed_Acres	Owner_1	Final Assessment	Assessment_txt
081016201171	0810-162-0117-1	22 TRANSPORT COURT LLC	UNIT C 7265 S 1ST ST UNIT C	OAK CREKK WI 53154-2007	City of Madison	G2	G2	Commercial	DD27	DRAINAGE DISTRICT 27	TANCHO BUSINESS PARK, LOT 2.	4.63	22 TRANSPORT COURT LLC	$ 350.00	$350.00
071005182300	0710-051-8230-0	231 INVESTMENTS LLC	231 N FAIR OAKS AVE	MADISON WI 53714	Town of Blooming Grove	G2	G2	Commercial	DD27	DRAINAGE DISTRICT 27	SEC 5-7-10 PRT E1/2 NE1/4 BEG 33 FT E & 165 FT S OF INTERS R	0.274	231 INVESTMENTS LLC	$ 350.00	$350.00
081019150130	0810-191-5013-0	4611 DOVETAIL DR #5 LLC	2550 UPHAM ST	MADISON WI 53704	Town of Burke	G2	G2	Commercial	DD27	DRAINAGE DISTRICT 27	STORAGESHOPUSA-DOVETAIL CONDOMINIUM UNIT 5	0	4611 DOVETAIL DR #5 LLC	$ 350.00	$350.00
081019161000	0810-191-6100-0	4C INVESTMENTS LLC	4585 DOVETAIL DR	MADISON WI 53704	Town of Burke	G2	G2	Commercial	DD27	DRAINAGE DISTRICT 27	DOVETAIL SUBDIVISION LOT 10	3.53	4C INVESTMENTS LLC	$ 350.00	$350.00
081019161448	0810-191-6144-8	4C INVESTMENTS LLC	2398 SHERIDAN DR	MADISON WI 53704	Town of Burke	G2	G2	Commercial	DD27	DRAINAGE DISTRICT 27	DOVETAIL SUBDIVISION OUTLOT 1	11.7	4C INVESTMENTS LLC	$ 350.00	$350.00
081019161555	0810-191-6155-5	4C INVESTMENTS LLC	2398 SHERIDAN DR	MADISON WI 53704	Town of Burke	G2	G2	Commercial	DD27	DRAINAGE DISTRICT 27	DOVETAIL SUBDIVISION OUTLOT 2	3.8	4C INVESTMENTS LLC	$ 350.00	$350.00
071005109407	0710-051-0940-7	ABBEY L BAILEY	209 PARADOR PL	COTTAGE GROVE WI 53527	Town of Blooming Grove	G1	G1	Residential	DD27	DRAINAGE DISTRICT 27	C A GALLAGHER PARK SUBD LOTS 476 & 477	0.24	ABBEY L BAILEY	$ 250.00	$250.00
081019150700	0810-191-5070-0	ADVENTURE BOUND LLC	128 KENSINGTON DR	MADISON WI 53704	Town of Burke	G2	G2	Commercial	DD27	DRAINAGE DISTRICT 27	STORAGESHOPUSA-DOVETAIL CONDOMINIUM UNIT 24	0	ADVENTURE BOUND LLC	$ 350.00	$350.00
081033103095	0810-331-0309-5	AGREE LIMITED PARTNERSHIP C/O RYAN LLC	PO BOX 460049 DEPT 1	HOUSTON TX 77056	City of Madison	G2	G2	Commercial	DD27	DRAINAGE DISTRICT 27	CERTIFIED SURVEY MAP NO 10798 AS RECORDED IN DANE COU	3.23	AGREE LIMITED PARTNERSHIP C/O RYAN LLC	$ 350.00	$350.00
081019156340	0810-191-5634-0	AIRPORT PARK CONDOMINIUM ASSOCIATIO	612 W MAIN ST	MADISON WI 53703	Town of Burke	G1	G1	Residential	DD27	DRAINAGE DISTRICT 27	AIRPORT PARK CONDOMINIUM PYLON SIGN UNIT 20	0	AIRPORT PARK CONDOMINIUM ASSOCIATION	$ 250.00	$250.00
081019156370	0810-191-5637-0	AIRPORT PARK CONDOMINIUM ASSOCIATIO	612 W MAIN ST	MADISON WI 53703	Town of Burke	G1	G1	Residential	DD27	DRAINAGE DISTRICT 27	AIRPORT PARK CONDOMINIUM GROUND SIGN UNIT 21	0	AIRPORT PARK CONDOMINIUM ASSOCIATION	$ 250.00	$250.00
071005109650	0710-051-0965-0	ALBIS ROSARIO MENDOZA	615 CHRISTIANSON AVE	MADISON WI 53714	Town of Blooming Grove	G1	G1	Residential	DD27	DRAINAGE DISTRICT 27	C A GALLAGHER PARK SUBD LOT 480	0.124	ALBIS ROSARIO MENDOZA	$ 250.00	$250.00
071005404191	0710-054-0419-1	ALDRIDGE TRUST	3453 MILWAUKEE ST	MADISON WI 53714-2213	City of Madison	G1	G1	Residential	DD27	DRAINAGE DISTRICT 27	SEC 5, T7N, R10E PART OF NE 1/4 BEG AT A PT ON N LINE OF TH	0.5	ALDRIDGE TRUST	$ 250.00	$250.00
081021109146	0810-211-0914-6	ALLEN F KLINGER	4114 WESTERFIELD LN	MADISON WI 53704	City of Madison	G1	G1	Residential	DD27	DRAINAGE DISTRICT 27	CHURCHILL HEIGHTS, LOT 94.	0.35	ALLEN F KLINGER	$ 250.00	$250.00
071005107203	0710-051-0720-3	ANDREW ROHN	505 CHRISTIANSON AVE	MADISON WI 53714	Town of Blooming Grove	G1	G1	Residential	DD27	DRAINAGE DISTRICT 27	C A GALLAGHER PARK SUBD LOT 411	0.124	ANDREW ROHN	$ 250.00	$250.00
071005109176	0710-051-0917-6	BEATRIZ P BRIBIESCA	608 CHRISTIANSON AVE	MADISON WI 53714	Town of Blooming Grove	G1	G1	Residential	DD27	DRAINAGE DISTRICT 27	LOT 1 CSM 6363 CS31/20&21 R15600/21-3/27/91 DESCR AS LO	0.117	BEATRIZ P BRIBIESCA	$ 250.00	$250.00
081019160341	0810-191-6034-1	BECKS ENTERPRISES OF DANE COUNTY LLC	1810 ROTH ST	MADISON WI 53704-4228	Town of Burke	G2	G2	Commercial	DD27	DRAINAGE DISTRICT 27	DOVETAIL SUBDIVISION LOT 4	1.8	BECKS ENTERPRISES OF DANE COUNTY LLC	$ 350.00	$350.00
081016302094	0810-163-0209-4	BERNTSEN INTL INC	PO BOX 8670	MADISON WI 53708	City of Madison	G2	G2	Commercial	DD27	DRAINAGE DISTRICT 27	MONUMENT CENTER, OUTLOT 1.	0.1	BERNTSEN INTL INC	$ 350.00	$350.00
081016304016	0810-163-0401-6	BERNTSEN INTL INC	PO BOX 8670	MADISON WI 53708	City of Madison	G2	G2	Commercial	DD27	DRAINAGE DISTRICT 27	MONUMENT CENTER, LOT 5.	0.41	BERNTSEN INTL INC	$ 350.00	$350.00
081021109097	0810-211-0909-7	BRENT A DECKER	4134 WESTERFIELD LN	MADISON WI 53704	City of Madison	G1	G1	Residential	DD27	DRAINAGE DISTRICT 27	CHURCHILL HEIGHTS, LOT 99.	0.18	BRENT A DECKER	$ 250.00	$250.00
081016195300	0810-161-9530-0	BROWN PROPERTY HOLDINGS LLC	PO BOX 70726	MADISON WI 53707	Town of Burke	G1	G1	Residential	DD27	DRAINAGE DISTRICT 27	LOT 2 CSM 5686 CS26/239-241 R12199/39-11/16/88 DESCR AS	4.39	BROWN PROPERTY HOLDINGS LLC	$ 250.00	$250.00
081019160010	0810-191-6001-0	C&G ENTERPRISES OF WISCONSIN LLC	4620 DOVETAIL DR	MADISON WI 53704	Town of Burke	G2	G2	Commercial	DD27	DRAINAGE DISTRICT 27	DOVETAIL SUBDIVISION LOT 1	0.638	C&G ENTERPRISES OF WISCONSIN LLC	$ 350.00	$350.00
081033103160	0810-331-0316-0	CAPITOL JFK III LLC	PO BOX 44507	MADISON WI 53744	City of Madison	G2	G2	Commercial	DD27	DRAINAGE DISTRICT 27	EAST PRAIRIE COMMONS PLAT, LOT 2.	0.92	CAPITOL JFK III LLC	$ 350.00	$350.00
081034200915	0810-342-0091-5	CAPITOL JFK III LLC	PO BOX 44507	MADISON WI 53744	City of Madison	G2	G2	Commercial	DD27	DRAINAGE DISTRICT 27	EAST PRAIRIE COMMONS PLAT, LOT 1.	0.72	CAPITOL JFK III LLC	$ 350.00	$350.00
071005105269	0710-051-0526-9	CHARLES W HILL	3413 WEBB AVE	MADISON WI 53714	Town of Blooming Grove	G1	G1	Residential	DD27	DRAINAGE DISTRICT 27	C A GALLAGHER PARK SUBD LOT 386	0.109	CHARLES W HILL	$ 250.00	$250.00
071005107507	0710-051-0750-7	CHARLES WAHLERS	3503 FUREY AVE	MADISON WI 53714	Town of Blooming Grove	G1	G1	Residential	DD27	DRAINAGE DISTRICT 27	C A GALLAGHER PARK SUBD LOT 417 EXC ELY 3 FT THF	0.121	CHARLES WAHLERS	$ 250.00	$250.00
081021109188	0810-211-0918-8	CHENG HER	4001 SUTTERIDGE TRL	MADISON WI 53704	City of Madison	G1	G1	Residential	DD27	DRAINAGE DISTRICT 27	CHURCHILL HEIGHTS, LOT 91.	0.22	CHENG HER	$ 250.00	$250.00
071005107150	0710-051-0715-0	CHRISTOPHER ELLIS	3500 WEBB AVE	MADISON WI 53714	Town of Blooming Grove	G1	G1	Residential	DD27	DRAINAGE DISTRICT 27	C A GALLAGHER PARK SUBD LOT 410	0.124	CHRISTOPHER ELLIS	$ 250.00	$250.00
071005106035	0710-051-0603-5	CITY OF MADISON	PO BOX 2983	MADISON WI 53701	Town of Blooming Grove	X4	X4	Other Exempt	DD27	DRAINAGE DISTRICT 27	C A GALLAGHER PARK SUBD LOT 393 SUBJ TO ESMT IN DOC #49	0	CITY OF MADISON	$ -	$0.00
081016301062	0810-163-0106-2	CITY OF MADISON EDD	PO BOX 2983	MADISON WI 53701-2983	City of Madison	G2	G2	Commercial	DD27	DRAINAGE DISTRICT 27	THE CENTER FOR INDUSTRY & COMMERCE, LOT 92.	2.56	CITY OF MADISON EDD	$ 350.00	$350.00
071004200805	0710-042-0080-5	CITY OF MADISON ENGINEER STORMWATER	210 MLK JR BLVD RM 115	MADISON WI 53703	City of Madison	G1	G1	Residential	DD27	DRAINAGE DISTRICT 27	T7N R10E, SEC 4, PRT NW 1/4 DESC AS FOL: COM W 1/4 COR SE	0.38	CITY OF MADISON ENGINEER STORMWATER UTILITY 533	$ 250.00	$250.00
081016101024	0810-161-0102-4	CITY OF MADISON ENGINEER STORMWATER	210 MLK JR BLVD RM 115	MADISON WI 53703	City of Madison	G2	G2	Commercial	DD27	DRAINAGE DISTRICT 27	THE CENTER FOR INDUSTRY & COMMERCE, OUTLOT 2, AND TA	33.79	CITY OF MADISON ENGINEER STORMWATER UTILITY 533	$ 350.00	$350.00
081016401987	0810-164-0198-7	CITY OF MADISON ENGINEER STORMWATER	210 MLK JR BLVD RM 115	MADISON WI 53703	City of Madison	G2	G2	Commercial	DD27	DRAINAGE DISTRICT 27	THE CENTER FOR INDUSTRY & COMMERCE, OUTLOT 1 .	25.07	CITY OF MADISON ENGINEER STORMWATER UTILITY 533	$ 350.00	$350.00
081021109154	0810-211-0915-4	CITY OF MADISON ENGINEER STORMWATER	210 MLK JR BLVD RM 115	MADISON WI 53703	City of Madison	G1	G1	Residential	DD27	DRAINAGE DISTRICT 27	CHURCHILL HEIGHTS, OUTLOT 2.	34.11	CITY OF MADISON ENGINEER STORMWATER UTILITY 533	$ 250.00	$250.00
081027301051	0810-273-0105-1	CITY OF MADISON ENGINEER STORMWATER	210 MLK JR BLVD RM 115	MADISON WI 53703-3342	City of Madison	G2	G2	Commercial	DD27	DRAINAGE DISTRICT 27	REGIONAL EAST PHASE II, LOT 31, ALSO REGIONAL EAST III, LOT	17.79	CITY OF MADISON ENGINEER STORMWATER UTILITY 533	$ 350.00	$350.00
081033103053	0810-331-0305-3	CITY OF MADISON ENGINEER STORMWATER	210 MLK JR BLVD RM 115	MADISON WI 53703	City of Madison	G2	G2	Commercial	DD27	DRAINAGE DISTRICT 27	EAST PRAIRIE COMMONS PLAT, OUTLOT 3, AND CERTIFIED SUR	21.34	CITY OF MADISON ENGINEER STORMWATER UTILITY 533	$ 350.00	$350.00
081034200965	0810-342-0096-5	CITY OF MADISON ENGINEER STORMWATER	210 MLK JR BLVD RM 115	MADISON WI 53703	City of Madison	G2	G2	Commercial	DD27	DRAINAGE DISTRICT 27	T8N R10E, SEC 34, PRT NW 1/4 DESC AS FOL COM NW COR SD S	27.51	CITY OF MADISON ENGINEER STORMWATER UTILITY 533	$ 350.00	$350.00
071005101010	0710-051-0101-0	CITY OF MADISON ENGINEER WALKWAYS &	210 MLK JR BLVD RM 115	MADISON WI 53703-3342	City of Madison	G2	G2	Commercial	DD27	DRAINAGE DISTRICT 27	CLYDE A GALLAGHER PARK SUBDIVISION, 1ST ADDITION, LOTS	2.66	CITY OF MADISON ENGINEER WALKWAYS & BIKEPATHS 53	$ 350.00	$350.00
081027301069	0810-273-0106-9	CITY OF MADISON PARKS	330 E LAKESIDE ST	MADISON WI 53715	City of Madison	G2	G2	Commercial	DD27	DRAINAGE DISTRICT 27	T8N R10E, SEC 27, COM S 1/4 COR SEC 27, TH N 00 DEG 02 MIN	21.93	CITY OF MADISON PARKS	$ 350.00	$350.00
071005404167	0710-054-0416-7	CITY OF MADISON PARKS OB SHERRY PARK	210 MLK JR BLVD RM 104	MADISON WI 53703-3342	City of Madison	G1	G1	Residential	DD27	DRAINAGE DISTRICT 27	SEC 5, T7N, R10E PART OF NE 1/4 BEG AT THE INTERS OF N LINE	0.23	CITY OF MADISON PARKS OB SHERRY PARK	$ 250.00	$250.00
071005404175	0710-054-0417-5	CITY OF MADISON PARKS OB SHERRY PARK	210 MLK JR BLVD RM 104	MADISON WI 53703-3342	City of Madison	G1	G1	Residential	DD27	DRAINAGE DISTRICT 27	SEC 5, T7N, R10E PART OF NE 1/4 BEG AT A PT ON N LINE OF TH	0.2	CITY OF MADISON PARKS OB SHERRY PARK	$ 250.00	$250.00
071005404183	0710-054-0418-3	CITY OF MADISON PARKS OB SHERRY PARK	210 MLK JR BLVD RM 104	MADISON WI 53703-3342	City of Madison	G1	G1	Residential	DD27	DRAINAGE DISTRICT 27	PART OF SE 1/4 OF NE 1/4 SEC 5, T7N R10E, BEG AT SE COR SEC	0.25	CITY OF MADISON PARKS OB SHERRY PARK	$ 250.00	$250.00
081016304040	0810-163-0404-0	CITY OF MADISON TRANSIT SATELLITE SITE	1101 E WASHINGTON AVE	MADISON WI 53703	City of Madison	G2	G2	Commercial	DD27	DRAINAGE DISTRICT 27	CERTIFIED SURVEY MAP NO 10768 AS RECORDED IN DANE COU	37.79	CITY OF MADISON TRANSIT SATELLITE SITE	$ 350.00	$350.00
081016302060	0810-163-0206-0	CLEAR VISION MADISON PROPERTIES LLC	5126 W TERRACE DR #100	MADISON WI 53718	City of Madison	G4	G4	Agriculture	DD27	DRAINAGE DISTRICT 27	MONUMENT CENTER, LOT 2.	11.7	CLEAR VISION MADISON PROPERTIES LLC	$ 250.00	$250.00
081016304032	0810-163-0403-2	CLEAR VISION MADISON PROPERTIES LLC	5126 W TERRACE DR #100	MADISON WI 53718	City of Madison	G2	G2	Commercial	DD27	DRAINAGE DISTRICT 27	MONUMENT CENTER, LOT 4, EXCEPT THAT PART DESCRIBED IN	1.8	CLEAR VISION MADISON PROPERTIES LLC	$ 350.00	$350.00
081019160672	0810-191-6067-2	CMJ LLC	133 MEADOW RIDGE LN	MADISON WI 53704	Town of Burke	G2	G2	Commercial	DD27	DRAINAGE DISTRICT 27	DOVETAIL SUBDIVISION LOT 7	2.8	CMJ LLC	$ 350.00	$350.00
071005105483	0710-051-0548-3	COENEN TR, JEAN C	3419 WEBB AVE	MADISON WI 53714	Town of Blooming Grove	G1	G1	Residential	DD27	DRAINAGE DISTRICT 27	C A GALLAGHER PARK SUBD LOT 388 & W1/2 LOT 389	0.165	COENEN TR, JEAN C	$ 250.00	$250.00
081016485005	0810-164-8500-5	COMMON GROUND REAL ESTATE INVESTOR	5015 ALVARADO LN N	PLYMOUTH MN 55446	Town of Burke	G5	G5	Undeveloped	DD27	DRAINAGE DISTRICT 27	SEC 16-8-10 E1/2 NW1/4 SE1/4	20	COMMON GROUND REAL ESTATE INVESTORS LLC	$ 250.00	$250.00
081016496002	0810-164-9600-2	COMMON GROUND REAL ESTATE INVESTOR	6201 N BREEZY DR	MILTON WI 53563	Town of Burke	G4,G5,G5M	G4	Agriculture	DD27	DRAINAGE DISTRICT 27	SEC 16-8-10 SE1/4SE1/4 EXC 2.8 A IN R4652/90	27.3	COMMON GROUND REAL ESTATE INVESTORS LLC	$ 250.00	$250.00
071005181909	0710-051-8190-9	CRAIG H RICHARDSON	411 N FAIR OAKS AVE	MADISON WI 53714	Town of Blooming Grove	G2	G2	Commercial	DD27	DRAINAGE DISTRICT 27	SEC 5-7-10 PRT NE1/4 NE1/4 COM SW COR LOT 383 C A GALLA	0.213	CRAIG H RICHARDSON	$ 350.00	$350.00
081019160840	0810-191-6084-0	DALE CAVE LLC	2201 LAKELAND AVE	MADISON WI 53704	Town of Burke	G2	G2	Commercial	DD27	DRAINAGE DISTRICT 27	LOT 1 CSM 15563 CS112/216&220-12/17/2020 F/K/A DOVETAIL	3.573	DALE CAVE LLC	$ 350.00	$350.00
081016302052	0810-163-0205-2	DANE COUNTY	210 MLK JR BLVD #114	MADISON WI 53703-3342	City of Madison	G2	G2	Commercial	DD27	DRAINAGE DISTRICT 27	T8N R10E, SEC 16, PRT SW 1/4, DESC AS FOL: BEG AT INTERSEC	2.14	DANE COUNTY	$ 350.00	$350.00
081017495001	0810-174-9500-1	DANE COUNTY	RM 114 210 MARTIN LUTHER KING	MADISON WI 53703-3342	Town of Burke	X3	X3	County Exempt	DD27	DRAINAGE DISTRICT 27	SEC 17-8-10 E1/2 SE1/4SE1/4 EXC PRT LYG SLY OF TN RD & EXC	0	DANE COUNTY	$ -	$0.00
081017498204	0810-174-9820-4	DANE COUNTY	RM 114 210 MARTIN LUTHER KING	MADISON WI 53703-3342	Town of Burke	X3	X3	County Exempt	DD27	DRAINAGE DISTRICT 27	SEC 17-8-10 PRT SE1/4SE1/4 COM SEC SE COR TH N 194.9 FT TC	0	DANE COUNTY	$ -	$0.00
081017498302	0810-174-9830-2	DANE COUNTY	RM 114 210 MARTIN LUTHER KING	MADISON WI 53703-3342	Town of Burke	X3	X3	County Exempt	DD27	DRAINAGE DISTRICT 27	LOT 1 CSM 4417 CS19/83 R5874/2-7/10/84 DESCR AS SEC 17-8-	0	DANE COUNTY	$ -	$0.00
081017499007	0810-174-9900-7	DANE COUNTY	RM 114 210 MARTIN LUTHER KING	MADISON WI 53703-3342	Town of Burke	X3	X3	County Exempt	DD27	DRAINAGE DISTRICT 27	SEC 17-8-10 PRT SE1/4SE1/4 BEG INTERS W LN USH 51 & N LN N	0	DANE COUNTY	$ -	$0.00
081019480310	0810-194-8031-0	DANE COUNTY	RM 114 210 MARTIN LUTHER KING	MADISON WI 53703-3342	Town of Burke	X3	X3	County Exempt	DD27	DRAINAGE DISTRICT 27	SEC 19-8-10 PRT NE1/4SE1/4 LYG WLY OF FORMER RR R/W & A	0	DANE COUNTY	$ -	$0.00
081019485009	0810-194-8500-9	DANE COUNTY	RM 114 210 MARTIN LUTHER KING	MADISON WI 53703-3342	Town of Burke	X3	X3	County Exempt	DD27	DRAINAGE DISTRICT 27	SEC 19-8-10 NW1/4 SE1/4	40.1	DANE COUNTY	$ -	$0.00
081019490002	0810-194-9000-2	DANE COUNTY	RM 114 210 MARTIN LUTHER KING	MADISON WI 53703-3342	Town of Burke	X3	X3	County Exempt	DD27	DRAINAGE DISTRICT 27	SEC 19-8-10 SW1/4 SE1/4 EXC R/W	37.1	DANE COUNTY	$ -	$0.00
081019495010	0810-194-9501-0	DANE COUNTY	RM 114 210 MARTIN LUTHER KING	MADISON WI 53703-3342	Town of Burke	X3	X3	County Exempt	DD27	DRAINAGE DISTRICT 27	SEC 19-8-10 PRT SE1/4SE1/4 LYG WLY OF FORMER RR R/W & AI	0	DANE COUNTY	$ -	$0.00
081020180004	0810-201-8000-4	DANE COUNTY	RM 114 210 MARTIN LUTHER KING	MADISON WI 53703-3342	Town of Burke	X3	X3	County Exempt	DD27	DRAINAGE DISTRICT 27	LOT 1 CSM 4416 CS19/82 R5874/1-7/10/84 DESCR AS SEC 20-8-	0	DANE COUNTY	$ -	$0.00
081020180602	0810-201-8060-2	DANE COUNTY	RM 114 210 MARTIN LUTHER KING	MADISON WI 53703-3342	Town of Burke	X3	X3	County Exempt	DD27	DRAINAGE DISTRICT 27	SEC 20-8-10 W1/2 NE1/4NE1/4 & ALSO INCL PRT VAC MESSERS	0	DANE COUNTY	$ -	$0.00
081020185009	0810-201-8500-9	DANE COUNTY	RM 114 210 MARTIN LUTHER KING	MADISON WI 53703-3342	Town of Burke	X3	X3	County Exempt	DD27	DRAINAGE DISTRICT 27	SEC 20-8-10 E 3/4 NW1/4NE1/4 & ALSO INCL PRT VAC MESSERS	0	DANE COUNTY	$ -	$0.00
081020186008	0810-201-8600-8	DANE COUNTY	RM 114 210 MARTIN LUTHER KING	MADISON WI 53703-3342	Town of Burke	X3	X3	County Exempt	DD27	DRAINAGE DISTRICT 27	SEC 20-8-10 PRT NW1/4NE1/4 COM SEC N1/4 COR TH E 328.22	0	DANE COUNTY	$ -	$0.00
081020186106	0810-201-8610-6	DANE COUNTY	RM 114 210 MARTIN LUTHER KING	MADISON WI 53703-3342	Town of Burke	X3	X3	County Exempt	DD27	DRAINAGE DISTRICT 27	SEC 20-8-10 W1/4 NW1/4NE1/4 EXC R10306/98 & ALSO INCL PI	0	DANE COUNTY	$ -	$0.00
081021201041	0810-212-0104-1	DANE COUNTY AIRPORT	210 MLK JR BLVD #114	MADISON WI 53703-3342	City of Madison	G2	G2	Commercial	DD27	DRAINAGE DISTRICT 27	T8N R10E, SEC 21, PRT NW 1/4, DESC AS FOL: BEG NE COR SD N	67.93	DANE COUNTY AIRPORT	$ 350.00	$350.00
081021202023	0810-212-0202-3	DANE COUNTY AIRPORT	210 MLK JR BLVD #114	MADISON WI 53703-3342	City of Madison	G2	G2	Commercial	DD27	DRAINAGE DISTRICT 27	T8N R10E, SEC 21, PRT NW 1/4; & PRT SW 1/4, SEC 16, DESC AS	7.06	DANE COUNTY AIRPORT	$ 350.00	$350.00
081016302044	0810-163-0204-4	DANE COUNTY AIRPORT APPROACH	210 MLK JR BLVD #114	MADISON WI 53703-3342	City of Madison	G1	G1	Residential	DD27	DRAINAGE DISTRICT 27	T8N R10E, SEC 16, PRT NW 1/4, DESC AS FOL: COMM SW COR S	5.29	DANE COUNTY AIRPORT APPROACH	$ 250.00	$250.00
071005107605	0710-051-0760-5	DANIEL T KAZELL	3509 FUREY AVE	MADISON WI 53714	Town of Blooming Grove	G1	G1	Residential	DD27	DRAINAGE DISTRICT 27	CLYDE A GALLAGHER PARK SUBD E 3 FT LOT 416, E 3 FT LOT 417	0.143	DANIEL T KAZELL	$ 250.00	$250.00
081033103079	0810-331-0307-9	DAYTON HUDSON CORP PROPERTY TAX DEP	PO BOX 9456	MINNEAPOLIS MN 55440-94	City of Madison	G2	G2	Commercial	DD27	DRAINAGE DISTRICT 27	EAST PRAIRIE COMMONS PLAT, OUTLOT 1.	1.6	DAYTON HUDSON CORP PROPERTY TAX DEPT T-1069	$ 350.00	$350.00
081033103102	0810-331-0310-2	DAYTON HUDSON CORP PROPERTY TAX DEP	PO BOX 9456	MINNEAPOLIS MN 55440-94	City of Madison	G2	G2	Commercial	DD27	DRAINAGE DISTRICT 27	EAST PRAIRIE COMMONS PLAT, LOT 3.	10.06	DAYTON HUDSON CORP PROPERTY TAX DEPT T-1069	$ 350.00	$350.00
071005106500	0710-051-0650-0	DEACON HOUSING LLC	802 STONEY HILL LN	COTTAGE GROVE WI 53527	Town of Blooming Grove	G1	G1	Residential	DD27	DRAINAGE DISTRICT 27	C A GALLAGHER PARK SUBD LOT 400	0.118	DEACON HOUSING LLC	$ 250.00	$250.00
081019156010	0810-191-5601-0	DOLLARD PACKER LLC	1089 NESHEIM RD	DEERFIELD WI 53531	Town of Burke	G2	G2	Commercial	DD27	DRAINAGE DISTRICT 27	AIRPORT PARK CONDOMINIUM UNIT 1	0	DOLLARD PACKER LLC	$ 350.00	$350.00
081019156460	0810-191-5646-0	DOLLARD PACKER LLC	N9602 DOEPKE RD	WATERLOO WI 53594	Town of Burke	G1	G1	Residential	DD27	DRAINAGE DISTRICT 27	AIRPORT PARK CONDOMINIUM NORTHWEST WALL MOUNT SI(	0	DOLLARD PACKER LLC	$ 250.00	$250.00
081016102014	0810-161-0201-4	DONALD G HOEPKER TRUST	4638 AUTUMN BLAZE TRL	DEFOREST WI 53532	City of Madison	G4	G4	Agriculture	DD27	DRAINAGE DISTRICT 27	LOT 2 CSM 10965, SEC 16 T08N R 10E PRT NE 1/4 NE 1/4	5.85	DONALD G HOEPKER TRUST	$ 250.00	$250.00
081019150160	0810-191-5016-0	DONALD L RAHN	UNIT 7080 333 W MIFFLIN ST	MADISON WI 53703	Town of Burke	G2	G2	Commercial	DD27	DRAINAGE DISTRICT 27	STORAGESHOPUSA-DOVETAIL CONDOMINIUM UNIT 6	0	DONALD L RAHN	$ 350.00	$350.00
081019150520	0810-191-5052-0	DONALD RAHN	UNIT 7080 333 W MIFFLIN ST	MADISON WI 53703	Town of Burke	G2	G2	Commercial	DD27	DRAINAGE DISTRICT 27	STORAGESHOPUSA-DOVETAIL CONDOMINIUM UNIT 18	0	DONALD RAHN	$ 350.00	$350.00
081019150310	0810-191-5031-0	DOVETAIL REAL ESTATE LLC	1645 LAKE VIEW AVE	MADISON WI 53704	Town of Burke	G2	G2	Commercial	DD27	DRAINAGE DISTRICT 27	STORAGESHOPUSA-DOVETAIL CONDOMINIUM UNIT 11	0	DOVETAIL REAL ESTATE LLC	$ 350.00	$350.00
081019150370	0810-191-5037-0	DOVETAIL REAL ESTATE LLC	1645 LAKE VIEW AVE	MADISON WI 53704	Town of Burke	G2	G2	Commercial	DD27	DRAINAGE DISTRICT 27	STORAGESHOPUSA-DOVETAIL CONDOMINIUM UNIT 13	0	DOVETAIL REAL ESTATE LLC	$ 350.00	$350.00
081019150400	0810-191-5040-0	DOVETAIL REAL ESTATE LLC	1645 LAKE VIEW AVE	MADISON WI 53704	Town of Burke	G2	G2	Commercial	DD27	DRAINAGE DISTRICT 27	STORAGESHOPUSA-DOVETAIL CONDOMINIUM UNIT 14	0	DOVETAIL REAL ESTATE LLC	$ 350.00	$350.00
081033103061	0810-331-0306-1	EAST PRAIRIE COMMONS EASMENT OWNER	529 E MAIN ST STE 109	BOZEMAN MT 59715	City of Madison	G2	G2	Commercial	DD27	DRAINAGE DISTRICT 27	EAST PRAIRIE COMMONS PLAT, OUTLOT 2.	2.79	EAST PRAIRIE COMMONS EASMENT OWNER'S ASSN INC	$ 350.00	$350.00
081033103144	0810-331-0314-4	EAST PRAIRIE COMMONS LLC	6907 UNIVERSITY AVE #406	MIDDLETON WI 53562	City of Madison	G2	G2	Commercial	DD27	DRAINAGE DISTRICT 27	EAST PRAIRIE COMMONS PLAT, LOTS 6 & 7.	2.78	EAST PRAIRIE COMMONS LLC	$ 350.00	$350.00
071005107758	0710-051-0775-8	ELIZABETH E HESS	520 JACOBSON AVE	MADISON WI 53714	Town of Blooming Grove	G1	G1	Residential	DD27	DRAINAGE DISTRICT 27	CLYDE A GALLAGHER PARK SUBD LOT 420	0.124	ELIZABETH E HESS	$ 250.00	$250.00
071005108202	0710-051-0820-2	ERICK RODRIGO GUEVARA VEGA	3302 CLOVE DR	MADISON WI 53704	Town of Blooming Grove	G1	G1	Residential	DD27	DRAINAGE DISTRICT 27	CLYDE A GALLAGHER PARK SUBD LOTS 432 & 433	0.258	ERICK RODRIGO GUEVARA VEGA	$ 250.00	$250.00
071005109194	0710-051-0919-4	EUGENE A CAMPLIN	604 CHRISTIANSON AVE	MADISON WI 53714	Town of Blooming Grove	G1	G1	Residential	DD27	DRAINAGE DISTRICT 27	LOT 2 CSM 6363 CS31/20&21 R15600/21-3/27/91 DESCR AS LO	0.117	EUGENE A CAMPLIN	$ 250.00	$250.00
071005106900	0710-051-0690-0	FELITZIA MUELLER BYRD	508 CHRISTIANSON AVE	MADISON WI 53714	Town of Blooming Grove	G1	G1	Residential	DD27	DRAINAGE DISTRICT 27	C A GALLAGHER PARK SUBD LOT 407 & N 1//2 LOT 408	0.179	FELITZIA MUELLER BYRD	$ 250.00	$250.00

PARCELNO	Parcel_No_txt	Owner	BillingStreetAddress	BillingCtyStZip	Municipality	Use_Code	Primary_Use_Code	Use_Code_Description	DDStateCode	DrainageDistrict	LegalDescription	Assessed_Acres	Owner_1	Final Assessment	Assessment_txt
081016490017	0810-164-9001-7	FLY OVER ACRES LLC	5874 CUBA VALLEY RD	WAUNAKEE WI 53597	Town of Burke	G5	G5	Undeveloped	DD27	DRAINAGE DISTRICT 27	SEC 16-8-10 N1/2 SW1/4SE1/4 EXC E 25.5 FT THF & EXC TO TOW	18.8	FLY OVER ACRES LLC	$ 250.00	$250.00
081016491909	0810-164-9190-9	FLY OVER ACRES LLC	5874 CUBA VALLEY RD	WAUNAKEE WI 53597	Town of Burke	G4,G5	G4	Agriculture	DD27	DRAINAGE DISTRICT 27	SEC 16-8-10 S1/2 SW1/4 SE1/4 EXC E 25 1/2 FT	19.3	FLY OVER ACRES LLC	$ 250.00	$250.00
081016493701	0810-164-9370-1	FLY OVER ACRES LLC	5874 CUBA VALLEY RD	WAUNAKEE WI 53597	Town of Burke	G5	G5	Undeveloped	DD27	DRAINAGE DISTRICT 27	SEC 16-8-10 E 25 1/2 FT OF SW1/4 SE1/4 AS R/W TO SEC 21 N1/	0.8	FLY OVER ACRES LLC	$ 250.00	$250.00
081021185007	0810-211-8500-7	FLY OVER ACRES LLC	5874 CUBA VALLEY RD	WAUNAKEE WI 53597	Town of Burke	G5	G5	Undeveloped	DD27	DRAINAGE DISTRICT 27	SEC 21-8-10 N1/2 NW1/4 NE1/4 ALSO R/W IN SEC 16 SW1/4SE1	20	FLY OVER ACRES LLC	$ 250.00	$250.00
081021186908	0810-211-8690-8	FLY OVER ACRES LLC	5874 CUBA VALLEY RD	WAUNAKEE WI 53597	Town of Burke	G5,G6	G5	Undeveloped	DD27	DRAINAGE DISTRICT 27	SEC 21-8-10 S1/2 NW1/4NE1/4	20	FLY OVER ACRES LLC	$ 250.00	$250.00
071005109050	0710-051-0905-0	FRANCIS A WOZNICK	3502 FUREY AVE	MADISON WI 53714	Town of Blooming Grove	G1	G1	Residential	DD27	DRAINAGE DISTRICT 27	C A GALLAGHER PARK SUBD LOT 470	0.124	FRANCIS A WOZNICK	$ 250.00	$250.00
081019156070	0810-191-5607-0	FRATER LLC	UNIT 601 100 WISCONSIN AVE	MADISON WI 53703	Town of Burke	G2	G2	Commercial	DD27	DRAINAGE DISTRICT 27	AIRPORT PARK CONDOMINIUM UNIT 3	1.8	FRATER LLC	$ 350.00	$350.00
081019150040	0810-191-5004-0	GABRIELSE JT REV TR	721 WOODWARD DR	MADISON WI 53704	Town of Burke	G2	G2	Commercial	DD27	DRAINAGE DISTRICT 27	STORAGESHOPUSA-DOVETAIL CONDOMINIUM UNIT 2	0	GABRIELSE JT REV TR	$ 350.00	$350.00
071005101052	0710-051-0105-2	GARY M HAARKLAU	509 JACOBSON AVE	MADISON WI 53714	City of Madison	G1	G1	Residential	DD27	DRAINAGE DISTRICT 27	CERTIFIED SURVEY MAP NO 9494 AS RECORDED IN DANE COUN	0.16	GARY M HAARKLAU	$ 250.00	$250.00
081019150220	0810-191-5022-0	GEORGE D ENDICOTT	405 VALORIE LN	MONONA WI 53716	Town of Burke	G2	G2	Commercial	DD27	DRAINAGE DISTRICT 27	STORAGESHOPUSA-DOVETAIL CONDOMINIUM UNIT 8	0	GEORGE D ENDICOTT	$ 350.00	$350.00
071005106357	0710-051-0635-7	GOYKO D TALARO	513 N FAIR OAKS AVE	MADISON WI 53714	Town of Blooming Grove	G1	G1	Residential	DD27	DRAINAGE DISTRICT 27	C A GALLAGHER PARK SUBD LOT 397	0.118	GOYKO D TALARO	$ 250.00	$250.00
081016303084	0810-163-0308-4	GSP MIDWEST INC SUITE 1112	14055 46TH ST N	CLEARWATER FL 33762	City of Madison	G4	G4	Agriculture	DD27	DRAINAGE DISTRICT 27	THE CENTER FOR INDUSTRY & COMMERCE, LOT 8.	3.51	GSP MIDWEST INC SUITE 1112	$ 250.00	$250.00
071005107801	0710-051-0780-1	HAROLD M BOHNE	508 JACOBSON AVE	MADISON WI 53714	Town of Blooming Grove	G1	G1	Residential	DD27	DRAINAGE DISTRICT 27	C A GALLAGHER PARK SUBD LOTS 421 & 422	0.248	HAROLD M BOHNE	$ 250.00	$250.00
081021108114	0810-211-0811-4	HEMEN OZA	3789 SILVERBELL RD	VERONA WI 53593	City of Madison	G1	G1	Residential	DD27	DRAINAGE DISTRICT 27	CHURCHILL HEIGHTS, LOT 86.	0.16	HEMEN OZA	$ 250.00	$250.00
081019156160	0810-191-5616-0	HIRSCH HOLDINGS LLC	UNIT 6 4617 DOVETAIL DR	MADISON WI 53704	Town of Burke	G2	G2	Commercial	DD27	DRAINAGE DISTRICT 27	AIRPORT PARK CONDOMINIUM UNIT 6	0	HIRSCH HOLDINGS LLC	$ 350.00	$350.00
081019156190	0810-191-5619-0	HIRSCH HOLDINGS LLC	STE 6 4617 DOVETAIL DR	MADISON WI 53704	Town of Burke	G2	G2	Commercial	DD27	DRAINAGE DISTRICT 27	AIRPORT PARK CONDOMINIUM UNIT 7	0	HIRSCH HOLDINGS LLC	$ 350.00	$350.00
071005107454	0710-051-0745-4	HOWARD D ORLOFF	UNIT 310 325 PRAIRIE WAY BLVD	VERONA WI 53593	Town of Blooming Grove	G1	G1	Residential	DD27	DRAINAGE DISTRICT 27	C A GALLAGHER PARK SUBD LOT 416 EXC ELY 3 FT THF	0.124	HOWARD D ORLOFF	$ 250.00	$250.00
081016303034	0810-163-0303-4	IA MANUFACTURERS LLC	1715 LINNERUD DR #620	SUN PRAIRIE WI 53590	City of Madison	G2	G2	Commercial	DD27	DRAINAGE DISTRICT 27	THE CENTER FOR INDUSTRY & COMMERCE, LOT 3 & 4.	4.48	IA MANUFACTURERS LLC	$ 350.00	$350.00
081016303018	0810-163-0301-8	IRON WORKERS LOCAL 383	5501 MANUFACTURERS DR	MADISON WI 53704	City of Madison	G2	G2	Commercial	DD27	DRAINAGE DISTRICT 27	THE CENTER FOR INDUSTRY & COMMERCE, LOT 1.	2.13	IRON WORKERS LOCAL 383	$ 350.00	$350.00
081016303026	0810-163-0302-6	IRON WORKERS LOCAL 383	5501 MANUFACTURERS DR	MADISON WI 53704	City of Madison	G2	G2	Commercial	DD27	DRAINAGE DISTRICT 27	THE CENTER FOR INDUSTRY & COMMERCE, LOT 2.	2.13	IRON WORKERS LOCAL 383	$ 350.00	$350.00
071005107909	0710-051-0790-9	ITS POSSIBLE LLC	4717 LADRILLO LN	MCKINNEY TX 75070	Town of Blooming Grove	G1	G1	Residential	DD27	DRAINAGE DISTRICT 27	C A GALLAGHER PARK SUBD LOTS 423 & 424 SUBJ TO ESMT IN D	0.304	ITS POSSIBLE LLC	$ 250.00	$250.00
071005108104	0710-051-0810-4	J&J ENDEAVORS LLC	521 CHRISTIANSON AVE	MADISON WI 53714	Town of Blooming Grove	G1	G1	Residential	DD27	DRAINAGE DISTRICT 27	C A GALLAGHER PARK SUBD LOTS 430 & 431	0.258	J&J ENDEAVORS LLC	$ 250.00	$250.00
081021108073	0810-211-0807-3	JACOB GRESHIK	4137 WESTERFIELD LN	MADISON WI 53704	City of Madison	G1	G1	Residential	DD27	DRAINAGE DISTRICT 27	CHURCHILL HEIGHTS, LOT 82.	0.15	JACOB GRESHIK	$ 250.00	$250.00
071005404208	0710-054-0420-8	JAMES J VOXMAN	UNIT 203 1750 N WELLS ST UNIT 2	CHICAGO IL 60614	City of Madison	G1	G1	Residential	DD27	DRAINAGE DISTRICT 27	PRT OF NE 1/4 OF SEC 5, T7N, R10E, BEG ON N LN OF THORP ST	0.33	JAMES J VOXMAN	$ 250.00	$250.00
071005108604	0710-051-0860-4	JASON KROHN	616 JACOBSON AVE	MADISON WI 53714	Town of Blooming Grove	G1	G1	Residential	DD27	DRAINAGE DISTRICT 27	CLYDE A GALLAGHER PARK SUBD LOT 463	0.124	JASON KROHN	$ 250.00	$250.00
071005107258	0710-051-0725-8	JED MEUNIER	509 CHRISTIANSON AVE	MADISON WI 53714	Town of Blooming Grove	G1	G1	Residential	DD27	DRAINAGE DISTRICT 27	ASSESSORS PLAT OF SUNNY KNOLL	0.124	JED MEUNIER	$ 250.00	$250.00
071005108659	0710-051-0865-9	JEFF PULLEY	1113 GRAEDEL CT	MADISON WI 53704	Town of Blooming Grove	G1	G1	Residential	DD27	DRAINAGE DISTRICT 27	C A GALLAGHER PARK SUBD LOT 464	0.124	JEFF PULLEY	$ 250.00	$250.00
071005107052	0710-051-0705-2	JEFFREY M WOOD	10 FLEISCHMAN CIR	MADISON WI 53719	Town of Blooming Grove	G1	G1	Residential	DD27	DRAINAGE DISTRICT 27	C A GALLAGHER PARK SUBD S 20 FT OF LOT 408 & ALL OF LOT 4	0.179	JEFFREY M WOOD	$ 250.00	$250.00
071005107409	0710-051-0740-9	JENNIE CAPELLARO	521 CHRISTIANSON AVE	MADISON WI 53704	Town of Blooming Grove	G1	G1	Residential	DD27	DRAINAGE DISTRICT 27	C A GALLAGHER PARK SUBD N1/2 LOT 414 & ALL OF LOT 415	0.186	JENNIE CAPELLARO	$ 250.00	$250.00
071005109005	0710-051-0900-5	JENNIFER QUISLER	3506 FUREY AVE	MADISON WI 53714	Town of Blooming Grove	G1	G1	Residential	DD27	DRAINAGE DISTRICT 27	C A GALLAGHER PARK SUBD LOT 469	0.124	JENNIFER QUISLER	$ 250.00	$250.00
071005109309	0710-051-0930-9	JERRYS PLACE INC	601 N FAIR OAKS AVE	MADISON WI 53714	Town of Blooming Grove	G2	G2	Commercial	DD27	DRAINAGE DISTRICT 27	C A GALLAGHER PARK SUBD LOTS 474&475	0.238	JERRYS PLACE INC	$ 350.00	$350.00
071005106259	0710-051-0625-9	JILL D ELLIOTT	505 N FAIR OAKS AVE	MADISON WI 53714	Town of Blooming Grove	G1	G1	Residential	DD27	DRAINAGE DISTRICT 27	CLYDE A GALLAGHER PARK SUBD LOT 395	0.118	JILL D ELLIOTT	$ 250.00	$250.00
081016102022	0810-161-0202-2	JMJ INVESTMENTS LLC	402 S GAMMON PL STE 300	MADISON WI 53719	City of Madison	G4	G4	Agriculture	DD27	DRAINAGE DISTRICT 27	LOT 1 CSM 10965 SEC 16 T08N R10E PART NE 1/4 NE 1/4	1.84	JMJ INVESTMENTS LLC	$ 250.00	$250.00
071005105134	0710-051-0513-4	JO ANN DELANEY	417 N FAIR OAKS AVE	MADISON WI 53714	Town of Blooming Grove	G1	G1	Residential	DD27	DRAINAGE DISTRICT 27	C A GALLAGHER PARK SUBD S1/2 LOT 383 S1/2 LOT 384 S1/2 LC	0.163	JO ANN DELANEY	$ 250.00	$250.00
071005106802	0710-051-0680-2	JOEL R SINCABAN-ANGELES	512 CHRISTIANSON AVE	MADISON WI 53714	Town of Blooming Grove	G1	G1	Residential	DD27	DRAINAGE DISTRICT 27	C A GALLAGHER PARK SUBD LOT 406	0.119	JOEL R SINCABAN-ANGELES	$ 250.00	$250.00
081019150190	0810-191-5019-0	JOEY R BRENNAN	3275 KINGS FOREST CT	SUN PRAIRIE WI 53590	Town of Burke	G2	G2	Commercial	DD27	DRAINAGE DISTRICT 27	STORAGESHOPUSA-DOVETAIL CONDOMINIUM UNIT 7	0	JOEY R BRENNAN	$ 350.00	$350.00
081021180202	0810-211-8020-2	JOHN BENJAMIN GRAHAM	5523 PORTAGE RD	MADISON WI 53704	Town of Burke	G4,G1,G5,G6	G4	Agriculture	DD27	DRAINAGE DISTRICT 27	LOT 2 CSM 15632 CS113/132&137-3/4/2021 F/K/A LOT 1 CSM 4	16	JOHN BENJAMIN GRAHAM	$ 250.00	$250.00
081019156100	0810-191-5610-0	JOHN W FISH	315 LAKEWOOD BLVD	MADISON WI 53704	Town of Burke	G2	G2	Commercial	DD27	DRAINAGE DISTRICT 27	AIRPORT PARK CONDOMINIUM UNIT 4	0	JOHN W FISH	$ 350.00	$350.00
071005106302	0710-051-0630-2	JOSEPH REEDY	509 N FAIR OAKS AVE	MADISON WI 53714	Town of Blooming Grove	G1	G1	Residential	DD27	DRAINAGE DISTRICT 27	C A GALLAGHER PARK SUBD LOT 396	0.118	JOSEPH REEDY	$ 250.00	$250.00
071005108757	0710-051-0875-7	KEVIN A WALTERS	3516 FUREY AVE	MADISON WI 53714	Town of Blooming Grove	G1	G1	Residential	DD27	DRAINAGE DISTRICT 27	CLYDE A GALLAGHER PARK SUBD E1/2 LOT 466 & E1/2 LOT 467	0.124	KEVIN A WALTERS	$ 250.00	$250.00
071005108702	0710-051-0870-2	KEVIN MCINERNEY	608 JACOBSON AVE	MADISON WI 53714	Town of Blooming Grove	G1	G1	Residential	DD27	DRAINAGE DISTRICT 27	CLYDE A GALLAGHER PARK SUBD LOT 465	0.124	KEVIN MCINERNEY	$ 250.00	$250.00
071005105376	0710-051-0537-6	KIRSTEN L BOBHOLZ	3409 WEBB AVE	MADISON WI 53714	Town of Blooming Grove	G1	G1	Residential	DD27	DRAINAGE DISTRICT 27	C A GALLAGHER PARK SUBD LOT 387	0.109	KIRSTEN L BOBHOLZ	$ 250.00	$250.00
071005182104	0710-051-8210-4	KLAR INVESTMENT PROPERTIES LLC	3959 SCHNEIDER DR	STOUGHTON WI 53589	Town of Blooming Grove	G2	G2	Commercial	DD27	DRAINAGE DISTRICT 27	SEC 5-7-10 PRT NE1/4NE1/4 COM INTERSECTION S LN RR R/W &	1.468	KLAR INVESTMENT PROPERTIES LLC	$ 350.00	$350.00
081021108099	0810-211-0809-9	L FLORENCIO-MANJARREZ	4117 WESTERFIELD LN	MADISON WI 53704	City of Madison	G1	G1	Residential	DD27	DRAINAGE DISTRICT 27	CHURCHILL HEIGHTS, LOT 84.	0.15	L FLORENCIO-MANJARREZ	$ 250.00	$250.00
071005107301	0710-051-0730-1	LENNART J SKAR	513 CHRISTIANSON AVE	MADISON WI 53714	Town of Blooming Grove	G1	G1	Residential	DD27	DRAINAGE DISTRICT 27	C A GALLAGHER PARK SUBD LOT 413 & S1/2 414	0.186	LENNART J SKAR	$ 250.00	$250.00
081019150340	0810-191-5034-0	LEVY LIVING TR, HEIDI J	75-E GOLF PKWY	MADISON WI 53704	Town of Burke	G2	G2	Commercial	DD27	DRAINAGE DISTRICT 27	STORAGESHOPUSA-DOVETAIL CONDOMINIUM UNIT 12	0	LEVY LIVING TR, HEIDI J	$ 350.00	$350.00
081033103087	0810-331-0308-7	LIEN ROAD CAPITAL LLC	529 E MAIN ST STE 109	BOZEMAN MT 59715	City of Madison	G2	G2	Commercial	DD27	DRAINAGE DISTRICT 27	CERTIFIED SURVEY MAP NO 10798 AS RECORDED IN DANE COU	5.79	LIEN ROAD CAPITAL LLC	$ 350.00	$350.00
081033103186	0810-331-0318-6	LIEN ROAD CAPITAL LLC	529 E MAIN ST STE 109	BOZEMAN MT 59715	City of Madison	G2	G2	Commercial	DD27	DRAINAGE DISTRICT 27	CERTIFIED SURVEY MAP NO 10798 AS RECORDED IN DANE COU	2.89	LIEN ROAD CAPITAL LLC	$ 350.00	$350.00
071005108855	0710-051-0885-5	LINDSEY KESLER	3512 FUREY AVE	MADISON WI 53714	Town of Blooming Grove	G1	G1	Residential	DD27	DRAINAGE DISTRICT 27	CLYDE A GALLAGHER PARK SUBD W1/2 LOT 466 & W1/2 LOT 46	0.124	LINDSEY KESLER	$ 250.00	$250.00
071005106651	0710-051-0665-1	LISA L O'ROURKE	524 CHRISTIANSON AVE	MADISON WI 53714	Town of Blooming Grove	G1	G1	Residential	DD27	DRAINAGE DISTRICT 27	C A GALLAGHER PARK SUBD LOT 403	0.119	LISA L O'ROURKE	$ 250.00	$250.00
081033103178	0810-331-0317-8	LIVESEY EAST LLC	2248 DEMING WAY STE 200	MIDDLETON WI 53562	City of Madison	G2	G2	Commercial	DD27	DRAINAGE DISTRICT 27	CERTIFIED SURVEY MAP NO 10798 AS RECORDED IN DANE COU	3.99	LIVESEY EAST LLC	$ 350.00	$350.00
071005109610	0710-051-0961-0	LOGAN E WALSH	611 CHRISTIANSON AVE	MADISON WI 53704	Town of Blooming Grove	G1	G1	Residential	DD27	DRAINAGE DISTRICT 27	C A GALLAGHER PARK SUBD LOT 479	0.124	LOGAN E WALSH	$ 250.00	$250.00
081016301020	0810-163-0102-0	LOKEN ENTERPRISES LLC	5718 MANUFACTURERS DR	MADISON WI 53704-6276	City of Madison	G2	G2	Commercial	DD27	DRAINAGE DISTRICT 27	THE CENTER FOR INDUSTRY & COMMERCE, LOT 88.	1.24	LOKEN ENTERPRISES LLC	$ 350.00	$350.00
071005101044	0710-051-0104-4	LORA L FRIEDRICHS	505 JACOBSON AVE	MADISON WI 53714	City of Madison	G1	G1	Residential	DD27	DRAINAGE DISTRICT 27	CERTIFIED SURVEY MAP NO 9494 AS RECORDED IN DANE COUN	0.13	LORA L FRIEDRICHS	$ 250.00	$250.00
081019150010	0810-191-5001-0	M4 INVESTMENT GROUP LLC	1645 LAKEVIEW DR	MADISON WI 53704	Town of Burke	G2	G2	Commercial	DD27	DRAINAGE DISTRICT 27	STORAGESHOPUSA-DOVETAIL CONDOMINIUM UNIT 1	0	M4 INVESTMENT GROUP LLC	$ 350.00	$350.00
071004200847	0710-042-0084-7	MADISON METRO SEWERAGE DISTRICT STAT	1610 MOORLAND RD	MADISON WI 53713-3324	City of Madison	G2	G2	Commercial	DD27	DRAINAGE DISTRICT 27	SEC 4, SE 1/4 NW 1/4, T7N R10E, DESC AS FOL: COMM W 1/4 C	0.95	MADISON METRO SEWERAGE DISTRICT STATION 10	$ 350.00	$350.00
081016495510	0810-164-9551-0	MADISON, CITY OF	PO BOX 2983	MADISON WI 53701-2983	Town of Burke	X4	X4	Other Exempt	DD27	DRAINAGE DISTRICT 27	SEC 16-8-10 PRT SE1/4 SE1/4 COM 475 FT N & N16DEGW 889.7	0	MADISON, CITY OF	$ -	$0.00
081016301012	0810-163-0101-2	MANUFACTURER DR IND CDM IA TERRACE D	810 CARDINAL LN	HARTLAND WI 53209	City of Madison	G2	G2	Commercial	DD27	DRAINAGE DISTRICT 27	THE CENTER FOR INDUSTRY & COMMERCE, LOT 87 & SLY 50 FT	1.66	MANUFACTURER DR IND CDM IA TERRACE DRIVE LLC	$ 350.00	$350.00
081016303068	0810-163-0306-8	MANUFACTURERS DRIVE ACQUISITION LLC	19000 W BLUEMOUND RD	BROKFIELD WI 53045	City of Madison	G3	G3	Manufacturing	DD27	DRAINAGE DISTRICT 27	THE CENTER FOR INDUSTRY & COMMERCE, LOTS 5, 6 & 7.	6.49	MANUFACTURERS DRIVE ACQUISITION LLC	$ 350.00	$350.00
081016101016	0810-161-0101-6	MANUFACTURERS DRIVE LLC	1682 KETTERING	IRVINE CA 92614-5614	City of Madison	G3	G3	Manufacturing	DD27	DRAINAGE DISTRICT 27	CERTIFIED SURVEY MAP NO 11028 AS DECLARED AND RECORDI	9.94	MANUFACTURERS DRIVE LLC	$ 350.00	$350.00
081019150550	0810-191-5055-0	MARIA JUANA	2918 GRANDVIEW CIR	SUN PRAIRIE WI 53590	Town of Burke	G2	G2	Commercial	DD27	DRAINAGE DISTRICT 27	STORAGESHOPUSA-DOVETAIL CONDOMINIUM UNIT 19	0	MARIA JUANA	$ 350.00	$350.00
081019150580	0810-191-5058-0	MARIA JUANA	2918 GRANDVIEW CIR	SUN PRAIRIE WI 53590	Town of Burke	G2	G2	Commercial	DD27	DRAINAGE DISTRICT 27	STORAGESHOPUSA-DOVETAIL CONDOMINIUM UNIT 20	0	MARIA JUANA	$ 350.00	$350.00
081019161117	0810-191-6111-7	MASSMAN COMPANIES INC	1010 LAKE ST	VILLARD MN 56385	Town of Burke	G3	G3	Manufacturing	DD27	DRAINAGE DISTRICT 27	DOVETAIL SUBDIVISION LOT 11 TOG/W PRT VACATED EXPRESS I	2.4	MASSMAN COMPANIES INC	$ 350.00	$350.00
071005106606	0710-051-0660-6	MATTHEW PAUL HUGHES	3411 FUREY AVE	MADISON WI 53714	Town of Blooming Grove	G1	G1	Residential	DD27	DRAINAGE DISTRICT 27	C A GALLAGHER PARK SUBD LOT 402	0.119	MATTHEW PAUL HUGHES	$ 250.00	$250.00
081019150250	0810-191-5025-0	MCKENZIE CAPITAL LLC	1645 LAKE VIEW AVE	MADISON WI 53704	Town of Burke	G2	G2	Commercial	DD27	DRAINAGE DISTRICT 27	STORAGESHOPUSA-DOVETAIL CONDOMINIUM UNIT 9	0	MCKENZIE CAPITAL LLC	$ 350.00	$350.00
081019150280	0810-191-5028-0	MCKENZIE CAPITAL LLC	1645 LAKE VIEW AVE	MADISON WI 53704	Town of Burke	G2	G2	Commercial	DD27	DRAINAGE DISTRICT 27	STORAGESHOPUSA-DOVETAIL CONDOMINIUM UNIT 10	0	MCKENZIE CAPITAL LLC	$ 350.00	$350.00
081021109112	0810-211-0911-2	MICHAEL R BEHL	4126 WESTERFIELD LN	MADISON WI 53704	City of Madison	G1	G1	Residential	DD27	DRAINAGE DISTRICT 27	CHURCHILL HEIGHTS, LOT 97.	0.3	MICHAEL R BEHL	$ 250.00	$250.00
071005108300	0710-051-0830-0	MILISSA E WALES	617 JACOBSON AVE	MADISON WI 53714	Town of Blooming Grove	G1	G1	Residential	DD27	DRAINAGE DISTRICT 27	C A GALLAGHER PARK SUBD LOT 434	0.129	MILISSA E WALES	$ 250.00	$250.00
081019156040	0810-191-5604-0	MOYER REAL ESTATE LLC	880 JAMES CT	HARTFORD WI 53027	Town of Burke	G2	G2	Commercial	DD27	DRAINAGE DISTRICT 27	AIRPORT PARK CONDOMINIUM UNIT 2	0	MOYER REAL ESTATE LLC	$ 350.00	$350.00
081019156430	0810-191-5643-0	MOYER REAL ESTATE LLC	880 JAMES CT	HARTFORD WI 53027	Town of Burke	G1	G1	Residential	DD27	DRAINAGE DISTRICT 27	AIRPORT PARK CONDOMINIUM WEST WALL MOUNT SIGN (NO	0	MOYER REAL ESTATE LLC	$ 250.00	$250.00
071005101036	0710-051-0103-6	NICOLE J MICHAELIS	501 JACOBSON AVE	MADISON WI 53714	City of Madison	G1	G1	Residential	DD27	DRAINAGE DISTRICT 27	CERTIFIED SURVEY MAP NO 9494 AS RECORDED IN DANE COUN	0.13	NICOLE J MICHAELIS	$ 250.00	$250.00
081016302086	0810-163-0208-6	NORTHERN WI REGIONAL COUNCIL OF CARP	PO BOX 4002	EAU CLAIRE WI 54702-4002	City of Madison	G2	G2	Commercial	DD27	DRAINAGE DISTRICT 27	MONUMENT CENTER, LOT 3.	7.05	NORTHERN WI REGIONAL COUNCIL OF CARPENTERS	$ 350.00	$350.00
081034200882	0810-342-0088-2	OEC 1 LLC	4701 LIEN RD	MADISON WI 53704	City of Madison	G2	G2	Commercial	DD27	DRAINAGE DISTRICT 27	CERTIFIED SURVEY MAP NO 9565 AS RECORDED IN DANE COUN	5.18	OEC 1 LLC	$ 350.00	$350.00
081021109104	0810-211-0910-4	OLEG DENISEVICH	PO BOX 14767	MADISON WI 53708	City of Madison	G1	G1	Residential	DD27	DRAINAGE DISTRICT 27	CHURCHILL HEIGHTS, LOT 98.	0.22	OLEG DENISEVICH	$ 250.00	$250.00
071005106553	0710-051-0655-3	OLIVE ENTERPRISE LLC	3725 CLOVER LN	MADISON WI 53714	Town of Blooming Grove	G1	G1	Residential	DD27	DRAINAGE DISTRICT 27	C A GALLAGHER PARK SUBD LOT 401	0.118	OLIVE ENTERPRISE LLC	$ 250.00	$250.00
081021108081	0810-211-0808-1	OMAR PLATA	4125 WESTERFIELD LN	MADISON WI 53704	City of Madison	G1	G1	Residential	DD27	DRAINAGE DISTRICT 27	CHURCHILL HEIGHTS, LOT 83.	0.16	OMAR PLATA	$ 250.00	$250.00
071005109907	0710-051-0990-7	PAUL A OLSEN	617 N FAIR OAKS AVE	MADISON WI 53714	Town of Blooming Grove	G1	G1	Residential	DD27	DRAINAGE DISTRICT 27	C A GALLAGHER PARK SUBD S 40 FT OF W 130 FT OF OUTLOT B	0.119	PAUL A OLSEN	$ 250.00	$250.00
081019156310	0810-191-5631-0	PAUL FRAUTSCHI	312 LAKEWOOD BLVD	MADISON WI 53704	Town of Burke	G2	G2	Commercial	DD27	DRAINAGE DISTRICT 27	AIRPORT PARK CONDOMINIUM UNIT 11	0	PAUL FRAUTSCHI	$ 350.00	$350.00
081021109071	0810-211-0907-1	PAUL HUSET	4142 WESTERFIELD LN	MADISON WI 53704	City of Madison	G1	G1	Residential	DD27	DRAINAGE DISTRICT 27	CHURCHILL HEIGHTS, LOT 101.	0.2	PAUL HUSET	$ 250.00	$250.00
081021108106	0810-211-0810-6	PHILLIP T ROH	4113 WESTERFIELD LN	MADISON WI 53704	City of Madison	G1	G1	Residential	DD27	DRAINAGE DISTRICT 27	CHURCHILL HEIGHTS, LOT 85.	0.15	PHILLIP T ROH	$ 250.00	$250.00
071005106400	0710-051-0640-0	PLOURD PROPERTIES LLC	802 STONEY HILL LN	COTTAGE GROVE WI 53527	Town of Blooming Grove	G1	G1	Residential	DD27	DRAINAGE DISTRICT 27	C A GALLAGHER PARK SUBD LOT 398	0.118	PLOURD PROPERTIES LLC	$ 250.00	$250.00
071005106440	0710-051-0644-0	PLOURD PROPERTIES LLC	802 STONEY HILL LN	COTTAGE GROVE WI 53527	Town of Blooming Grove	G1	G1	Residential	DD27	DRAINAGE DISTRICT 27	C A GALLAGHER PARK SUBD LOT 399	0.118	PLOURD PROPERTIES LLC	$ 250.00	$250.00
081016304024	0810-163-0402-4	PORFIRIO DANIEL TEXCA	5401 MONUMENT LN	MADISON WI 53704	City of Madison	G1	G1	Residential	DD27	DRAINAGE DISTRICT 27	T8N R10E, SEC 16, PRT SW 1/4, DESC AS FOL: COMM NE COR S\	0.5	PORFIRIO DANIEL TEXCA	$ 250.00	$250.00
071004200855	0710-042-0085-5	POST OFFICE CREDIT UNION	PO BOX 247027	OMAHA NE 68124-7027	City of Madison	G2	G2	Commercial	DD27	DRAINAGE DISTRICT 27	SEC 4, SE 1/4 NW 1/4, T7N R10E, DESC AS FOL: COMM W 1/4 C	1.14	POST OFFICE CREDIT UNION	$ 350.00	$350.00
081019156280	0810-191-5628-0	POSTAL PARTNERS LLC	101 N MILLS ST	MADISON WI 53715	Town of Burke	G2	G2	Commercial	DD27	DRAINAGE DISTRICT 27	AIRPORT PARK CONDOMINIUM UNIT 10	0	POSTAL PARTNERS LLC	$ 350.00	$350.00
081016301038	0810-163-0103-8	PULVERMACHER PROPERTIES LLC	5702 MANUFACTURERS DR	MADISON WI 53704	City of Madison	G2	G2	Commercial	DD27	DRAINAGE DISTRICT 27	THE CENTER FOR INDUSTRY & COMMERCE, LOT 89 & LOT 90.	3.93	PULVERMACHER PROPERTIES LLC	$ 350.00	$350.00

PARCELNO	Parcel_No_txt	Owner	BillingStreetAddress	BillingCtyStZip	Municipality	Use_Code	Primary_Use_Code	Use_Code_Description	DDStateCode	DrainageDistrict	LegalDescription	Assessed_Acres	Owner_1	Final Assessment	Assessment_txt
081016301054	0810-163-0105-4	PULVERMACHER PROPERTIES LLC	5702 MANUFACTURERS DR	MADISON WI 53704	City of Madison	G2	G2	Commercial	DD27	DRAINAGE DISTRICT 27	THE CENTER FOR INDUSTRY & COMMERCE, LOT 91.	2.08	PULVERMACHER PROPERTIES LLC	$ 350.00	$350.00
081019160565	0810-191-6056-5	RAUCH AND ROMANSHEK MADISON NORTH	9401 W BROWN DEER RD	MILWAUKEE WI 53224	Town of Burke	G2	G2	Commercial	DD27	DRAINAGE DISTRICT 27	DOVETAIL SUBDIVISION LOT 6	3.5	RAUCH AND ROMANSHEK MADISON NORTH LLC	$ 350.00	$350.00
071005107703	0710-051-0770-3	REANNAS RENTALS LLC	417 FALCON CIR	MONONA WI 53716	Town of Blooming Grove	G1	G1	Residential	DD27	DRAINAGE DISTRICT 27	C A GALLAGHER PARK SUBD E 60 FT LOT 418 & E 60 FT LOT 419	0.11	REANNAS RENTALS LLC	$ 250.00	$250.00
071005106704	0710-051-0670-4	REBEKAH L ROGGE	520 CHRISTIANSON AVE	MADISON WI 53714	Town of Blooming Grove	G1	G1	Residential	DD27	DRAINAGE DISTRICT 27	C A GALLAGHER PARK SUBD LOTS 404 & 405	0.24	REBEKAH L ROGGE	$ 250.00	$250.00
081019160458	0810-191-6045-8	RECYCLING REALITIES LLC	N5894 SHAW HILL RD	BEAVER DAM WI 53916	Town of Burke	G3	G3	Manufacturing	DD27	DRAINAGE DISTRICT 27	DOVETAIL SUBDIVISION LOT 5	1.9	RECYCLING REALITIES LLC	$ 350.00	$350.00
081019156250	0810-191-5625-0	RECYCLING REALTIES LLC	N5894 SHAW HILL RD	BEAVER DAM WI 53916	Town of Burke	G2	G2	Commercial	DD27	DRAINAGE DISTRICT 27	AIRPORT PARK CONDOMINIUM UNIT 9	0	RECYCLING REALTIES LLC	$ 350.00	$350.00
071004297608	0710-042-9760-8	REGAS CO LLC	2787 LEDGEMONT ST	MADISON WI 53711	Town of Blooming Grove	G2	G2	Commercial	DD27	DRAINAGE DISTRICT 27	SEC 4-7-10 PRT S1/2 NW1/4 DESCR AS COM W1/4 COR SEC 4 TH	2.4	REGAS CO LLC	$ 350.00	$350.00
071004295244	0710-042-9524-4	REGAS COMPANY LLC	2787 LEDGEMONT ST	MADISON WI 53711	Town of Blooming Grove	G2	G2	Commercial	DD27	DRAINAGE DISTRICT 27	SEC 4-7-10 PRT S1/2 NW1/4 LYG E OF STARKWEATHER DD & W	1.734	REGAS COMPANY LLC	$ 350.00	$350.00
071004200863	0710-042-0086-3	REGAS COMPANY LLC C/O JUDY UNDERWOC	2787 LEDGEMONT ST	MADISON WI 53711	City of Madison	G2	G2	Commercial	DD27	DRAINAGE DISTRICT 27	SEC 4, SE 1/4 NW 1/4, T7N R10E, DESC AS FOL: COMM W 1/4 C	0.88	REGAS COMPANY LLC C/O JUDY UNDERWOOD	$ 350.00	$350.00
081019156130	0810-191-5613-0	REUHL REV TR, DOUGLAS G & KATHERINE A	431 FARWELL DR	MADISON WI 53704	Town of Burke	G2	G2	Commercial	DD27	DRAINAGE DISTRICT 27	AIRPORT PARK CONDOMINIUM UNIT 5	0	REUHL REV TR, DOUGLAS G & KATHERINE A	$ 350.00	$350.00
081019150490	0810-191-5049-0	RICHARD A DEWEESE	4709 SCHOOL RD	MADISON WI 53704	Town of Burke	G2	G2	Commercial	DD27	DRAINAGE DISTRICT 27	STORAGESHOPUSA-DOVETAIL CONDOMINIUM UNIT 17	0	RICHARD A DEWEESE	$ 350.00	$350.00
081019150670	0810-191-5067-0	ROBERT ADAMOV	713 LAKEWOOD BLVD	MADISON WI 53704	Town of Burke	G2	G2	Commercial	DD27	DRAINAGE DISTRICT 27	STORAGESHOPUSA-DOVETAIL CONDOMINIUM UNIT 23	0	ROBERT ADAMOV	$ 350.00	$350.00
071005105036	0710-051-0503-6	ROBERT G JACOBSON	425 N FAIR OAKS AVE	MADISON WI 53714	Town of Blooming Grove	G1	G1	Residential	DD27	DRAINAGE DISTRICT 27	C A GALLAGHER PARK SUBD N1/2 LOT 383 N1/2 LOT 384 N1/2 L	0.163	ROBERT G JACOBSON	$ 250.00	$250.00
071005108953	0710-051-0895-3	ROBERT J STALDER	3508 FUREY AVE	MADISON WI 53714	Town of Blooming Grove	G1	G1	Residential	DD27	DRAINAGE DISTRICT 27	C A GALLAGHER PARK SUBD LOT 468	0.124	ROBERT J STALDER	$ 250.00	$250.00
071005182006	0710-051-8200-6	ROBERT O BRABENDER	PO BOX 8797	MADISON WI 53708	Town of Blooming Grove	G2	G2	Commercial	DD27	DRAINAGE DISTRICT 27	SEC 5-7-10 PRT NE1/4 NE1/4 COM S0DEG05'E 1072.8 FT S OF N'	0.364	ROBERT O BRABENDER	$ 350.00	$350.00
081021109162	0810-211-0916-2	RODOLFO RIVERA	4106 WESTERFIELD LN	MADISON WI 53704	City of Madison	G1	G1	Residential	DD27	DRAINAGE DISTRICT 27	CHURCHILL HEIGHTS, LOT 93.	0.32	RODOLFO RIVERA	$ 250.00	$250.00
081019155010	0810-191-5501-0	RUSSTOWN COMMERCIAL PROPERTIES INC	3360 BASIL DR	MADISON WI 53704	Town of Burke	G2	G2	Commercial	DD27	DRAINAGE DISTRICT 27	OLSON CONDOMINIUMS UNIT 1	0	RUSSTOWN COMMERCIAL PROPERTIES INC	$ 350.00	$350.00
081019155040	0810-191-5504-0	RUSSTOWN COMMERCIAL PROPERTIES INC	3360 BASIL DR	MADISON WI 53704	Town of Burke	G2	G2	Commercial	DD27	DRAINAGE DISTRICT 27	OLSON CONDOMINIUMS UNIT 2	0	RUSSTOWN COMMERCIAL PROPERTIES INC	$ 350.00	$350.00
081019155070	0810-191-5507-0	RUSSTOWN COMMERCIAL PROPERTIES INC	4614 DOVETAIL DR	MADISON WI 53704	Town of Burke	G2	G2	Commercial	DD27	DRAINAGE DISTRICT 27	OLSON CONDOMINIUMS UNIT 3	0	RUSSTOWN COMMERCIAL PROPERTIES INC	$ 350.00	$350.00
081019155100	0810-191-5510-0	RUSSTOWN COMMERCIAL PROPERTIES INC	3360 BASIL DR	MADISON WI 53704	Town of Burke	G2	G2	Commercial	DD27	DRAINAGE DISTRICT 27	OLSON CONDOMINIUMS UNIT 4	0	RUSSTOWN COMMERCIAL PROPERTIES INC	$ 350.00	$350.00
081019150430	0810-191-5043-0	S J KIND PROPERTIES LLC	436 W MAIN ST	MERRIMAC WI 53561	Town of Burke	G2	G2	Commercial	DD27	DRAINAGE DISTRICT 27	STORAGESHOPUSA-DOVETAIL CONDOMINIUM UNIT 15	0	S J KIND PROPERTIES LLC	$ 350.00	$350.00
081019150460	0810-191-5046-0	S J KIND PROPERTIES LLC	436 W MAIN ST	MERRIMAC WI 53561	Town of Burke	G2	G2	Commercial	DD27	DRAINAGE DISTRICT 27	STORAGESHOPUSA-DOVETAIL CONDOMINIUM UNIT 16	0	S J KIND PROPERTIES LLC	$ 350.00	$350.00
071005109809	0710-051-0980-9	SANTOS M SANCHEZ	616 CHRISTIANSON AVE	MADISON WI 53714	Town of Blooming Grove	G1	G1	Residential	DD27	DRAINAGE DISTRICT 27	CLYDE A GALLAGHER PARK SUBD PRT OUTLOT B BEG SE COR SE	0.145	SANTOS M SANCHEZ	$ 250.00	$250.00
081021109120	0810-211-0912-0	SARAH E MARTINSON	4122 WESTERFIELD LN	MADISON WI 53704	City of Madison	G1	G1	Residential	DD27	DRAINAGE DISTRICT 27	CHURCHILL HEIGHTS, LOT 96.	0.26	SARAH E MARTINSON	$ 250.00	$250.00
071005105812	0710-051-0581-2	SHIRLEY B CLINE	3501 WEBB AVE	MADISON WI 53714	Town of Blooming Grove	G1	G1	Residential	DD27	DRAINAGE DISTRICT 27	C A GALLAGHER PARK SUBD LOTS 391 & 392 SUBJ TO ESMT IN D	0.174	SHIRLEY B CLINE	$ 250.00	$250.00
081027301077	0810-273-0107-7	STATE OF WI WISDOT	1890 E JOHNSON ST	MADISON WI 53704	City of Madison	G1	G1	Residential	DD27	DRAINAGE DISTRICT 27	T8N R10E, SEC 27, PRT SW 1/4, DESC AS RAILROAD RIGHT OF W	1.1	STATE OF WI WISDOT	$ 250.00	$250.00
081034200923	0810-342-0092-3	STATE OF WI WISDOT	1890 E JOHNSON ST	MADISON WI 53704	City of Madison	G1	G1	Residential	DD27	DRAINAGE DISTRICT 27	T8N R10E, SEC 34, PRT NW 1/4 DESC AS FOL COM NW COR SD S	5.29	STATE OF WI WISDOT	$ 250.00	$250.00
081021109138	0810-211-0913-8	STEPHEN M DIEMER	4118 WESTERFIELD LN	MADISON WI 53704	City of Madison	G1	G1	Residential	DD27	DRAINAGE DISTRICT 27	CHURCHILL HEIGHTS, LOT 95.	0.25	STEPHEN M DIEMER	$ 250.00	$250.00
081019150610	0810-191-5061-0	T&T DOVETAIL LLC	701 WOODWARD DR	MADISON WI 53704	Town of Burke	G2	G2	Commercial	DD27	DRAINAGE DISTRICT 27	STORAGESHOPUSA-DOVETAIL CONDOMINIUM UNIT 21	0	T&T DOVETAIL LLC	$ 350.00	$350.00
081019150640	0810-191-5064-0	T&T DOVETAIL LLC	701 WOODWARD DR	MADISON WI 53704	Town of Burke	G2	G2	Commercial	DD27	DRAINAGE DISTRICT 27	STORAGESHOPUSA-DOVETAIL CONDOMINIUM UNIT 22	0	T&T DOVETAIL LLC	$ 350.00	$350.00
081021109196	0810-211-0919-6	TARYN CONAWAY	4005 SUTTERIDGE TRL	MADISON WI 53704	City of Madison	G1	G1	Residential	DD27	DRAINAGE DISTRICT 27	CHURCHILL HEIGHTS, LOT 90.	0.19	TARYN CONAWAY	$ 250.00	$250.00
071005181703	0710-051-8170-3	TEE BOX HOLDINGS LLC	1422 DIAMOND CT	SUN PRAIRIE WI 53590	Town of Blooming Grove	G2	G2	Commercial	DD27	DRAINAGE DISTRICT 27	SEC 5-7-10 PRT NE1/4NE1/4 COM 906.14 FT S OF NW COR TH S	0.484	TEE BOX HOLDINGS LLC	$ 350.00	$350.00
071005181801	0710-051-8180-1	TEE BOX HOLDINGS LLC	1422 DIAMOND CT	SUN PRAIRIE WI 53590	Town of Blooming Grove	G2	G2	Commercial	DD27	DRAINAGE DISTRICT 27	SEC 5-7-10 PRT NE1/4NE1/4 COM AT SW COR LOT 383 CLYDE A	0.204	TEE BOX HOLDINGS LLC	$ 350.00	$350.00
071005109256	0710-051-0925-6	THOMAS C SKOYEN	137 W BROWN ST	HANCOCK WI 54943	Town of Blooming Grove	G1	G1	Residential	DD27	DRAINAGE DISTRICT 27	C A GALLAGHER PARK SUBD LOT 473	0.124	THOMAS C SKOYEN	$ 250.00	$250.00
081021180102	0810-211-8010-2	THOMAS W SHANNON	5525 PORTAGE RD	MADISON WI 53704	Town of Burke	G1,G5	G1	Residential	DD27	DRAINAGE DISTRICT 27	LOT 1 CSM 15632 CS113/132&137-3/4/2021 F/K/A LOT 1 CSM 4	2.52	THOMAS W SHANNON	$ 250.00	$250.00
071005105705	0710-051-0570-5	TIMOTHY G SCHRAMM	3429 WEBB AVE	MADISON WI 53714	Town of Blooming Grove	G1	G1	Residential	DD27	DRAINAGE DISTRICT 27	C A GALLAGHER PARK SUBD E1/2 LOT 389 & ALL OF LOT 390	0.167	TIMOTHY G SCHRAMM	$ 250.00	$250.00
081016195104	0810-161-9510-4	TIMOTHY J DUERST	5735 PORTAGE RD	MADISON WI 53718	Town of Burke	G1	G1	Residential	DD27	DRAINAGE DISTRICT 27	LOT 1 CSM 5686 CS26/239-241 R12199/39-11/16/88 DESCR AS	0.82	TIMOTHY J DUERST	$ 250.00	$250.00
071005110100	0710-051-1010-0	TINA SCHUELLER	3517 COMMERCIAL AVE	MADISON WI 53714	Town of Blooming Grove	G1	G1	Residential	DD27	DRAINAGE DISTRICT 27	C A GALLAGHER PARK SUBD FIRST ADDN W1/2 LOT 525 W1/2 L	0.186	TINA SCHUELLER	$ 250.00	$250.00
081019150730	0810-191-5073-0	TMS INVESTMENTS LLC	6810 CROSS COUNTRY RD	VERONA WI 53593	Town of Burke	G2	G2	Commercial	DD27	DRAINAGE DISTRICT 27	STORAGESHOPUSA-DOVETAIL CONDOMINIUM UNIT 25 SIGN U	0	TMS INVESTMENTS LLC	$ 350.00	$350.00
081016201163	0810-162-0116-3	TRI PROPERTIES LLC	PO BOX 5157	DE PERE WI 54115	City of Madison	G2	G2	Commercial	DD27	DRAINAGE DISTRICT 27	TANCHO BUSINESS PARK, LOT 3.	5.03	TRI PROPERTIES LLC	$ 350.00	$350.00
081021109089	0810-211-0908-9	TRISTAN MCALOON	4138 WESTERFIELD LN	MADISON WI 53704	City of Madison	G1	G1	Residential	DD27	DRAINAGE DISTRICT 27	CHURCHILL HEIGHTS, LOT 100.	0.18	TRISTAN MCALOON	$ 250.00	$250.00
081016199310	0810-161-9931-0	TRUSTEES OF NORWEGIAN LUTHERAN CHUR	5720 PORTAGE RD	MADISON WI 53718	Town of Burke	X4	X4	Other Exempt	DD27	DRAINAGE DISTRICT 27	SEC 16-8-10 SE1/4 NE1/4 COM AT PT ON E LN IN C/L HWY 425.5	0.238	TRUSTEES OF NORWEGIAN LUTHERAN CHURCH	$ -	$0.00
071004200821	0710-042-0082-1	U S GOVERNMENT POST OFFICE	3902 MILWAUKEE ST	MADISON WI 53714-3008	City of Madison	G2	G2	Commercial	DD27	DRAINAGE DISTRICT 27	T7N R10E, SEC 4, PRT NW 1/4, DESC AS FOL COM N 1/4 COR SD	3.8	U S GOVERNMENT POST OFFICE	$ 350.00	$350.00
071004200920	0710-042-0092-0	U S GOVERNMENT POST OFFICE	3902 MILWAUKEE ST	MADISON WI 53714-3008	City of Madison	G2	G2	Commercial	DD27	DRAINAGE DISTRICT 27	SEC 4, T7N, R10E, PRT SE 1/4 NW 1/4, COMM W 1/4 COR SD SE	14.58	U S GOVERNMENT POST OFFICE	$ 350.00	$350.00
071005109505	0710-051-0950-5	WAGNER RENTAL PROPERTIES LLC	2072 WILLIAMS DR	STOUGHTON WI 53589	Town of Blooming Grove	G1	G1	Residential	DD27	DRAINAGE DISTRICT 27	C A GALLAGHER PARK SUBD LOT 478	0.119	WAGNER RENTAL PROPERTIES LLC	$ 250.00	$250.00
081019160234	0810-191-6023-4	WEILAND FAMILY PARTNERSHIP LLP	5809 JULIA ST	MADISON WI 53705	Town of Burke	G2	G2	Commercial	DD27	DRAINAGE DISTRICT 27	DOVETAIL SUBDIVISION LOT 3	1.5	WEILAND FAMILY PARTNERSHIP LLP	$ 350.00	$350.00
071005106142	0710-051-0614-2	WENG & CHEN REV TR, XIANGHUI & XIAO PI	3121 COLLINGWOOD DR	SUN PRAIRIE WI 53590	Town of Blooming Grove	G1	G1	Residential	DD27	DRAINAGE DISTRICT 27	C A GALLAGHER PARK SUBD LOT 394	0.118	WENG & CHEN REV TR, XIANGHUI & XIAO PING	$ 250.00	$250.00
081019156220	0810-191-5622-0	WESTRING PROPERTIES LLC	UNIT 8 4617 DOVETAIL DR	MADISON WI 53704	Town of Burke	G2	G2	Commercial	DD27	DRAINAGE DISTRICT 27	AIRPORT PARK CONDOMINIUM UNIT 8	0	WESTRING PROPERTIES LLC	$ 350.00	$350.00
081019156400	0810-191-5640-0	WESTRING PROPERTIES LLC	N5008 COUNTY HIGHWAY G	BEAVER DAM WI 53916	Town of Burke	G1	G1	Residential	DD27	DRAINAGE DISTRICT 27	AIRPORT PARK CONDOMINIUM WEST WALL MOUNT SIGN (SOL	0	WESTRING PROPERTIES LLC	$ 250.00	$250.00
081019150070	0810-191-5007-0	WILLIAM G SPENCER	2550 UPHAM ST	MADISON WI 53704	Town of Burke	G2	G2	Commercial	DD27	DRAINAGE DISTRICT 27	STORAGESHOPUSA-DOVETAIL CONDOMINIUM UNIT 3	0	WILLIAM G SPENCER	$ 350.00	$350.00
081019150100	0810-191-5010-0	WILLIAM G SPENCER	2550 UPHAM ST	MADISON WI 53704	Town of Burke	G2	G2	Commercial	DD27	DRAINAGE DISTRICT 27	STORAGESHOPUSA-DOVETAIL CONDOMINIUM UNIT 4	0	WILLIAM G SPENCER	$ 350.00	$350.00
081021109170	0810-211-0917-0	WILLIAM J CALKINS	4102 WESTERFIELD LN	MADISON WI 53704	City of Madison	G1	G1	Residential	DD27	DRAINAGE DISTRICT 27	CHURCHILL HEIGHTS, LOT 92.	0.27	WILLIAM J CALKINS	$ 250.00	$250.00
081016302036	0810-163-0203-6	WILLIAM RUSHING	PO BOX 8670	MADISON WI 53708	City of Madison	G3	G3	Manufacturing	DD27	DRAINAGE DISTRICT 27	MONUMENT CENTER, LOT 1.	1.86	WILLIAM RUSHING	$ 350.00	$350.00
081016196510	0810-161-9651-0	WISCONSIN POWER & LIGHT CO	PO BOX 77007	MADISON WI 53707	Town of Burke	X4	X4	Other Exempt	DD27	DRAINAGE DISTRICT 27	SEC 16-8-10 PRT SE1/4NE1/4 LYG SWLY I-90	0	WISCONSIN POWER & LIGHT CO	$ -	$0.00
081016481000	0810-164-8100-0	WISCONSIN POWER & LIGHT CO	PO BOX 77007	MADISON WI 53707	Town of Burke	X4	X4	Other Exempt	DD27	DRAINAGE DISTRICT 27	SEC 16-8-10 PRT NE1/4SE1/4 LYG SWLY OF I-90 EXC DOC 43417	0	WISCONSIN POWER & LIGHT CO	$ -	$0.00

Appendix B: Maps

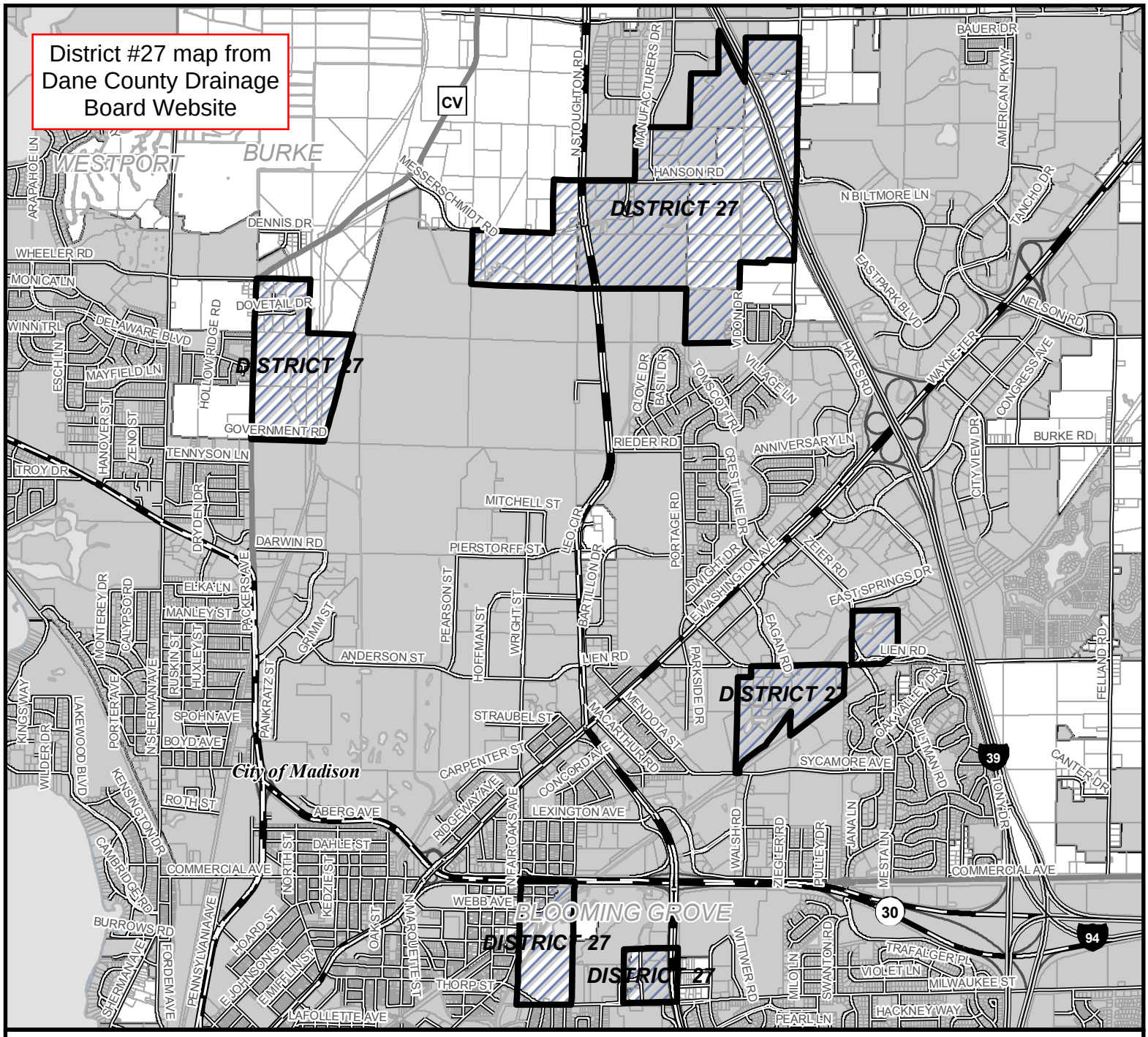

Drainage districts are local governmental entities organized primarily for draining lands for agricultural use. The majority of drainage districts in Wisconsin were formed in the early 1900s and established a legal mechanism for managing drains and related facilities to ensure reliable drainage. Drainage districts can include and benefit both agricultural and non-agricultural lands. Property owners who benefit from drainage districts pay assessments to cover the cost of constructing, maintaining, and repairing district drains.

The Dane County Drainage Board holds public meetings to discuss issues and make decisions involving the drainage districts, which may extend into neighboring counties. The drainage board ensures that all drainage districts under its jurisdiction comply with state standards by:

Managing district boundaries, including annexing or withdrawing lands - Conducting inspections annually and as necessary - Undertaking drain maintenance and construction projects - Levying assessments and borrowing money for projects - Ensuring that actions of others do not adversely affect drainage rights of individual landowners - Promoting the public health or welfare and draining or protecting lands with the least damages and greatest benefits to all.

More specific information regarding the Dane County Drainage Board activities is available online at:
https://wred-lwrd.countyofdane.com/assistance/drainage-district-information

Drainage Districts

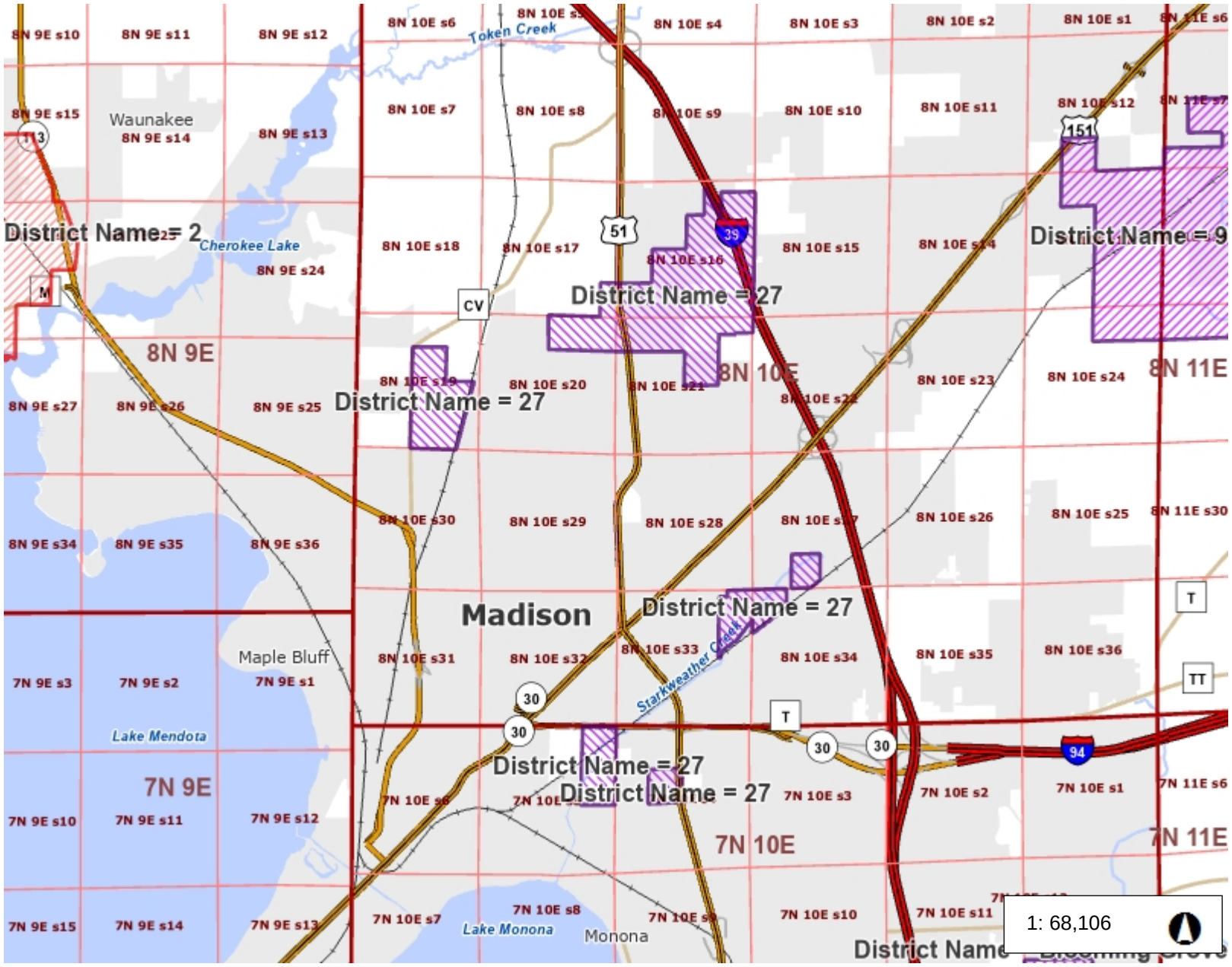

Legend

Drainage Districts in Wisconsin

- Active
- Active--no record of recent assessm
- Dissolved
- Proposed
- Suspended
- Unknown
- Township-Range
- Section
- Lake-River
- Stream
- City-Village

Notes

0 2.1 Miles

This map shows approximate boundaries of drainage districts in Wisconsin. This static map was created by a user of DATCP's Internet mapping site at: http://datcpgis.wi.gov/DrainageDistricts. This map is intended for general reference only. DATCP does not guarantee the accuracy, applicability for a particular use, completeness, or legality of data provided by other sources that appear on this map. This map is not intended to be used for navigation or as an authoritative source of information about legal land ownership, parcel boundaries, or public access.

Appendix C: Historical District Boundaries

Historical District #27 Boundaries

The following historical information concerning the drainage district was obtained from the Board and DATCP:

Profile Drawing (1908)
A longitudinal profile of Starkweather Creek extending from Lake Monona east to the Chicago, Milwaukee, and St. Paul Railroad tracks and continuing north to the north line of Section 34, Township 8 North, Range 10 East. This profile appears to represent the Ditch 27 East Main. The profile indicates an overall length of approximately 3.25 miles and an elevation difference of 9.47 feet above Lake Monona, dated September 1, 1908. A copy of the profile is included in **Appendix A**.

Cross Section Drawing (1921)
A cross-section sheet dated 1921 depicting portions of the Starkweather Drainage District, including the East Branch, Lateral 7W, and the West Main. The drawing does not include a scale; therefore, dimensional information such as channel width and side slope depth cannot be reliably interpreted and was not used in this reassessment. A copy of the drawing is included in **Appendix A**.

Plan Views:

- A cross-section sheet of the Starkweather Drainage District dated 1921. The cross-section sheet includes cross-sections of the East Branch, Lateral 7W and the West Main. Use of this data regarding channel width, depth of side slope is not of apparent value, as the drawing does not have a scale. A copy of the cross-section sheet is attached in **Appendix A**.
- A plan view of the Drainage District alignment. The plan view is not dated but is believed to be a drawing of the original drain alignment (possibly in the 1908 to 1921 time-period when the cross section and profile sheets were dated).
- The plan view shows the East Main starting at Lake Monona going east toward, then along the Milwaukee and St. Paul Railroad tracks. The drawing shows Lateral E2 & E3.
- The West Main is shown going north toward the current location of the current Dane County Regional Airport (Airport), through the mid area and north of the current Airport, then east across the current location of current Highway 51 and I-90. The drawing shows Lateral W2, W4, W5, W6, W7, W8, W9, W10 & W11. A copy of the plan view sheet is attached in **Appendix A.**

Transfer Documentation
A Circuit Court Order signed December 10, 1980 finalized the transfer to the City of Madison. Information related to the transfer is attached to **Appendix B**. The Drawing included in the City of Madison resolution is not physically legible and therefore is not considered to be reliable to define the district boundaries.

Profile View-
Starkweather Creek

Profile of Starkweather Creek

Scale: Vertical, 1 inch = 2 feet
~~Horizontal 2½ inches = 1 mile~~

Leonard S. Smith CE
Sept 1, 08.

937 Wisconsin Ave
Del 674

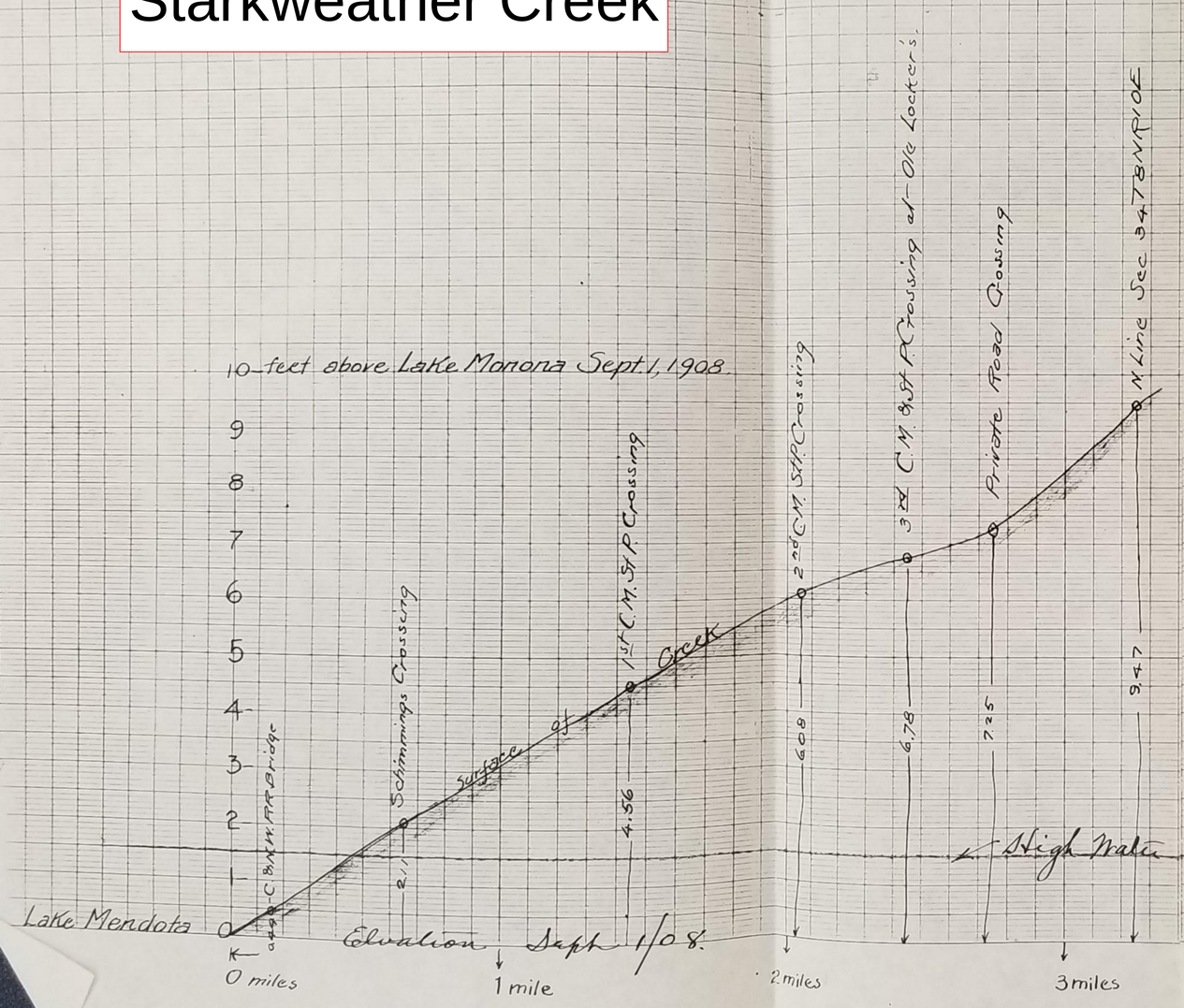

	Station	Elevation above L. Monona	Total Fall	Sept 1/08
1	Lake Monona	Lake Monona	Monona	
2	C&NW Crossing	0.44	.44 ft	
3	Schimmings Bridge	2.11	1.67 "	
4	C.M.St.P.RR Bridge #1	4.56	2.45 "	
5	do #2	6.08	1.52 "	
6	do #3	6.78	.70 "	
7	Private Bridge	7.25	.47 "	
8	N Line Sec 34 T8 R10E	9.47	2.22 "	

Filed Circuit Court Dane Co.
Sept 5 1908
Micro Film - #174-D-44
Index #1

Micro Film #174-D-44
Index #1
Circuit Court
Dane Co. Filed May 16, 1921

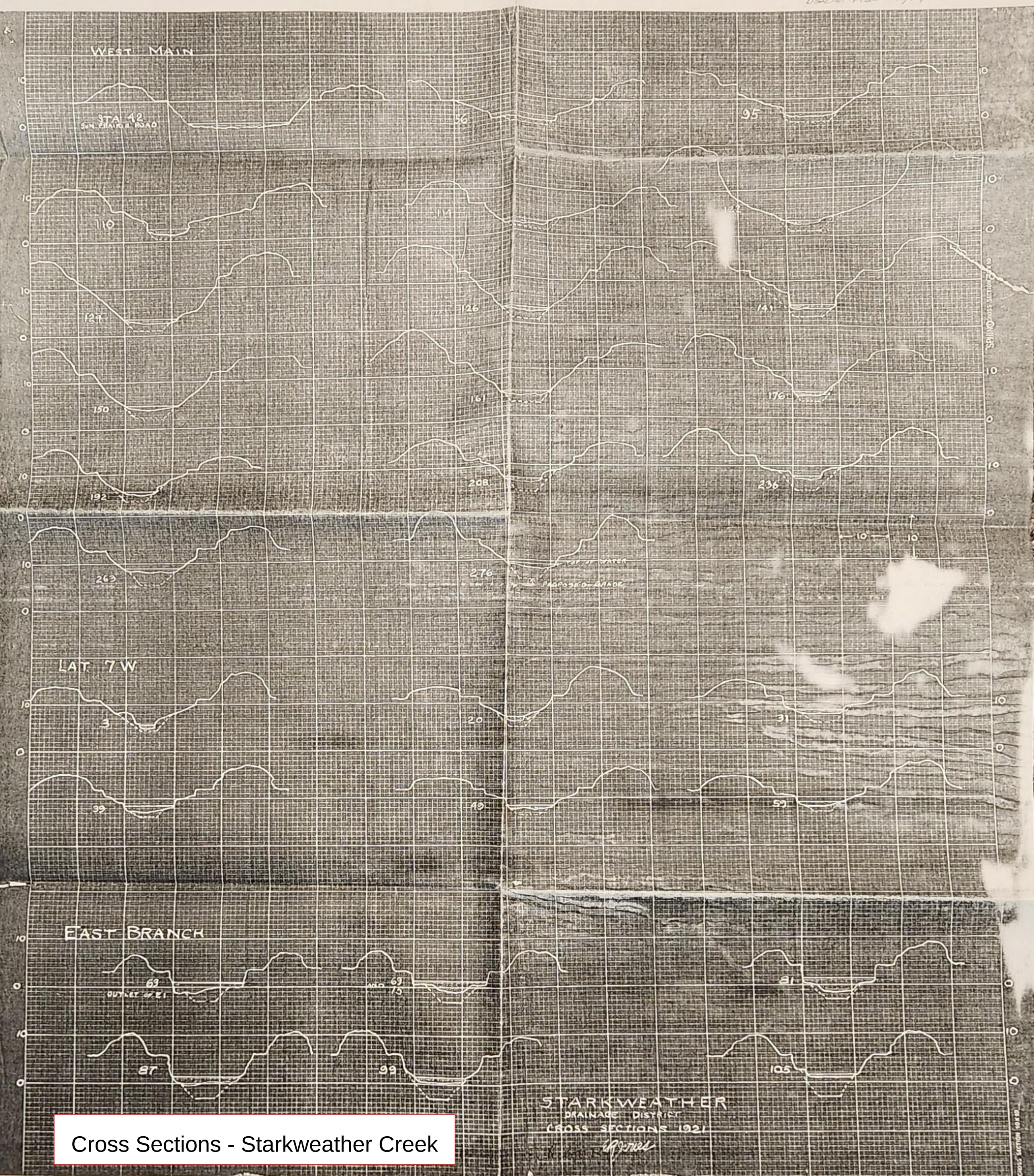

Cross Sections - Starkweather Creek

Plan view drainage district alignment



Appendix D: Soil Factor

ID	SoilType	SoilName	DepthHighWater	WaterTableFactor	CropBuAC	YieldFactor	SoilType_Control
1	Ad	Adrian Muck	0-1	1	90	0.77	Ad
2	Af	Alluvial Land Wet	0-1	1	120	0.77	Af
3	BaB2	Basco Silt Loam, 2 to 6 percent slopes, eroded	2-4	0.5	100	0.77	BaB2
4	BaC2	Basco Silt Loam, 6 to 12 percent slopes, eroded	2-4	0.5	90	0.77	BaC2
5	BbA	Batavia Silt Loam, gravelly substratum 0-2% slopes	3-5	0.5	155	1	BbA
6	BbB	Batavia Silt Loam, gravelly substratum 2-6% slopes	>5	0	150	0.97	BbB
7	BbC2	Batavia silt loam, gravelly substratum, 6 to 12 percent slopes, eroded	3-5	0.5	120	0.77	BbC2
8	BoB	Boyer Sandy Loam 2-6% slopes	>5	0	85	0.55	BoB
9	BoC2	Boyer Sandy Loam, 6 to 12 percent slopes, eroded	>6	0	0	0	BoC2
10	BoD2	Boyer Sandy Loam, 12 to 20 percent slopes, eroded	>7	0	0	0	BoD2
11	ChB	Chaseburg Silt Loam 2-6% Slopes	3-5	0.5	110	0.71	ChB
12	Co	Colwood Silt Loam	0-1	1	100	0.65	Co
13	Cu	Cut and fill land	0-1	1	155	1	Cu
14	DnB	Dodge Silt Loam, 2-6% Slopes	>5	0	120	0.77	DnB
15	DnC2	Dodge Silt Loam, 6-12% Slopes, eroded	>5	0	110	0.71	DnC2
16	DoC2	Dodge and Kidder 6-20% slopes eroded	>5	0	85	0.55	DoC2
17	DrD2	Dresden Loam, 12-20% slopes, eroded	>5	0	90	0.58	DrD2
18	DrE2	Dresden Loam, 20-30% slopes, eroded	>5	0	70	0.55	DrE2
19	DsB	Dresden Silt Loam, 2-6% Slopes	>5	0	110	0.71	DsB
20	DsC2	Dresden Silt Loam, 6-12% Slopes	>5	0	100	0.65	DsC2
21	DuC2	Dunbarton silt loam, 6-12% slopes, eroded	>5	0	110	0.71	DuC2
22	DuE2	Dunbarton silt loam, 20-30% slopes, eroded	>5	0	70	0.71	DuE2
23	EdB2	Edmund Silt Loam, 2-6% slopes, eroded	>5	0	80	0.5	EdB2
24	EdD2	Edmund silt loam, 12-20% slopes, eroded	>5	0	0	0	EdD2
25	EfB	Elburn Silt Loam 1 to 4% slope	1-3	0.75	145	0.94	EfB
26	EgA	Elburn Silt Loam 0-3% Slopes	1-3	0.75	150	0.97	EgA
27	EhC2	Eleva Sandy Loam, 6-12% Slopes, eroded	>5	0	55	0.71	EhC2
28	EmD2	Elkmound Sandy Loam, 12-20% Slopes, eroded	>5	0	55	0.71	EmD2
29	EmE2	Elkmound Sandy Loam, 20-30% Slopes, eroded	>5	0	55	0.71	EmE2
30	Ev	Elvers Silt Loam	0-1	1	110	0.71	Ev
31	Gn	Granby Loamy Sand	0-1	0.25	70	0.55	Gn
32	Gp	Gravel Pit	>5	0	100	0.65	Gp
33	GwB	Griswold	>5	0	110	0.71	GwB
34	GwC	Griswold Loam 6 to 12% slope	>5	0	110	0.71	GwC
35	GwD2	Griswold Loam	>5	0	110	0.71	GwD2
36	HaA	Hayfield Silt Loam, 0-3% Slopes	1-3	0.75	90	0.58	HaA
37	HbB	Hixton Loam, 2 to 6% Slopes	>5	0	80	0.71	HbB
38	Ho	Houghton Muck	0-1	1	135	0.87	Ho
39	KcB	Kickapoo Fine Sandy Loam 0-3% Slopes	3-5	0.5	90	0.58	KcB
40	KdB	Kidder loam, 2-6 % slopes	>5	0	105	0.68	KdB

41	KdC2	Kidder Loam, 6-12% slopes, eroded	>5	0	95	0.61	KdC2
42	KdD2	Kidder Loam, 12-20% slopes, eroded	>5	0	85	0.55	KdD2
43	KeA	Kegonsa silt loam, 0-2% slopes	>5	0	105	0.55	KeA
44	KeB	Kegonsa silt loam, 2-6% slopes	>5	0	125	0.81	KeB
45	KrD2	Kidder 10-20% Slopes eroded	>5	0	85	0.55	KrD2
46	KrE2	Kidder Soils 20-35% Slopes eroded	>5	0	80	0.52	KrE2
47	LDF	Other Soil Types	>5	0	155	0.97	LDF
48	Ma	Made Land (Other)	0-1	1	155	1	Ma
49	Mc	Marshan silt loam	0-1	1	90	0.58	Mc
50	MdB	McHenry Silt Loam, 2-6% slopes	>5	0	120	0.77	MdB
51	MdC2	McHenry Silt Loam, 6-12% slopes eroded	>5	0	110	0.71	MdC2
52	MdD2	McHenry Silt Loam, 12-20% slopes eroded	>5	0	100	0.65	MdD2
53	MeA	Meridian Loam, 0-2% Slopes	>5	0	95	0.71	MeA
54	M-W	Other Soil Types	>5	0	155	0.97	M-W
55	Or	Orion Silt Loam	1-3	0.75	145	0.94	Or
56	Os	Orion silt loam, wet	0-1	1	145	0.94	Os
57	Ot	Otter Silt Loam	0-1	1	140	0.9	Ot
58	Other	Other Soil Types	>5	0	155	0.97	Other
59	Pa	Palms Muck	0-1	1	120	0.77	Pa
60	PeC2	Pecatonica silt loam, 2-6% slopes	3-5	0.5	110	0.71	PeC2
61	PnA	Plano Silt Loam	>5	0	155	1	PnA
62	PnB	Plano Silt Loam 2 to 6% Slopes	3-5	0	130	0.91	PnB
63	PnC2	Plano Silt Loam, 6-12% slopes	3-5	0.5	145	0.91	PnC2
64	PoB	Plano Silt Loam, 2-6% slopes	3-5	0.5	145	0.91	PoB
65	PrB	Port Byron Silt Loam 2 to 6% Slopes	3-5	0.5	145	0.94	PrB
66	PrC	Port Byron Silt Loam 6 to 12% slopes	3-5	0.5	140	0.9	PrC
67	QUA	Other Soil Types	>5	0	155	0.97	QUA
68	RaA	Radford silt loam, 0-3% slopes	1-3	0.75	145	0.94	RaA
69	RnB	Ringwood silt loam, 2-6% slopes	>5	0	130	0.84	RnB
70	RnC2	Ringwood silt loam	>5	0	110	0.71	RnC2
71	RoB	Rockton Silt Loam, 2-6% slopes	>5	0	110	0.69	RoB
72	RoC2	Rockton Silt Loam, 6-12% slopes	>5	0	85	0.69	RoC2
73	RpE	Rodman sandy loam, 12-35 slopes	>5	0	110	0.69	RpE
74	SaA	Sable silty clay loam, 0-3% slopes	0-1	1	155	1	SaA
75	ScA	St. Charles silt loam, 0-2% slopes	3-5	0.5	150	0.94	ScA
76	ScB	St. Charles silt loam, 2-6% slopes	3-5	0.5	145	0.94	ScB
77	ScC2	St. Charles Silt Loam 6-12% eroded	3-5	0.5	135	0.87	ScC2
78	ScD2	St. Charles silt loam, 6-12% slopes, eroded	3-5	0.5	135	0.87	ScD2
79	SfA	Salter silt loam, 0-2% slopes, eroded	3-5	0.5	95	0.87	SfA
80	SfB2	Salter silt loam, 2-6% slopes, eroded	3-5	0.5	110	0.71	SfB2
81	ShA	Salter Sandy Loam, wet variant, 0-3% slopes	3-5	0.5	135	0.87	ShA

82	SmB	Seaton Silt Loam 2 to 6%	3-5	0.5	145	0.94	SmB
83	SmC2	Seaton Silt Loam 6 to 12%	3-5	0.5	135	0.87	SmC2
84	SmD2	Seaton Silt Loam 12 to 20% eroded	3-5	0.5	110	0.71	SmD2
85	St	Stony and Rocky Land	>5	0	0	0	St
86	TrB	Troxel Silt Loam 1 to 4% slopes	3-6	0	145	0.91	TrB
87	VrB	Virgil silt loam, 1-4 % slopes	1-3	0.75	155	1	VrB
88	VwA	Virgil silt loam, gravelly substratum, 0-3% slopes	1-3	0.75	150	0.97	VwA
89	W	Do Not Use	>5	0	110	0.69	W
90	Wa	Wacousta silty clay loam	0-1	1	110	0.71	Wa
91	water	water	0	0	0	0	water
92	WrB	Warsaw Silt Loam, 2-6% Slopes	>5	0	90	0.69	WrB
93	WrC2	Warsaw Silt Loam, 6-12% Slopes, eroded	>5	0	80	0.69	WrC2
94	WxB	Whalan silt loam, 2-6% slopes	>5	0	100	0.65	WxB
95	WxC2	Whalan silt loam, 6-12% slopes, eroded	>5	0	100	0.63	WxC2

Appendix E: Runoff Coefficients

Detail A - Runoff Coefficients (C), Rational Formula

Land Use	Percent Impervious Area	Hydrologic Soil Group											
		A			B			C			D		
		Slope Range Percent			Slope Range Percent			Slope Range Percent			Slope Range Percent		
		0-2	2-6	6 & over	0-2	2-6	6 & over	0-2	2-6	6 & over	0-2	2-6	6 & over
Industrial	90	0.67 0.85	0.68 0.85	0.68 0.86	0.68 0.85	0.68 0.86	0.69 0.86	0.68 0.86	0.69 0.86	0.69 0.87	0.69 0.86	0.69 0.86	0.70 0.88
Commercial	95	0.71 0.88	0.71 0.89	0.72 0.89	0.71 0.89	0.72 0.89	0.72 0.89	0.72 0.89	0.72 0.89	0.72 0.90	0.72 0.89	0.72 0.89	0.72 0.90
High Density Residential	60	0.47 0.58	0.49 0.60	0.50 0.61	0.48 0.59	0.50 0.61	0.52 0.64	0.49 0.60	0.51 0.62	0.54 0.66	0.51 0.62	0.53 0.64	0.56 0.69
Med. Density Residential	30	0.25 0.33	0.28 0.37	0.31 0.40	0.27 0.35	0.30 0.39	0.35 0.44	0.30 0.38	0.33 0.42	0.38 0.49	0.33 0.41	0.36 0.45	0.42 0.54
Low Density Residential	15	0.14 0.22	0.19 0.26	0.22 0.29	0.17 0.24	0.21 0.28	0.26 0.34	0.20 0.28	0.25 0.32	0.31 0.40	0.24 0.31	0.28 0.35	0.35 0.46
Agriculture	5	0.08 0.14	0.13 0.18	0.16 0.22	0.11 0.16	0.15 0.21	0.21 0.28	0.14 0.20	0.19 0.25	0.26 0.34	0.18 0.24	0.23 0.29	0.31 0.41
Open Space	2	0.05 0.11	0.10 0.16	0.14 0.20	0.08 0.14	0.13 0.19	0.19 0.26	0.12 0.18	0.17 0.23	0.24 0.32	0.16 0.22	0.21 0.27	0.28 0.39
Freeways & Expressways	70	0.57 0.70	0.59 0.71	0.60 0.72	0.58 0.71	0.60 0.72	0.61 0.74	0.59 0.72	0.61 0.73	0.63 0.76	0.60 0.73	0.62 0.75	0.64 0.78

Detail B - Runoff Coefficients for Specific Land Use

Land Use	Hydrologic Soil Group											
	A			B			C			D		
	Slope Range Percent			Slope Range Percent			Slope Range Percent			Slope Range Percent		
	0-2	2-6	6 & over	0-2	2-6	6 & over	0-2	2-6	6 & over	0-2	2-6	6 & over
Row Crops	.08 .22	.16 .30	.22 .38	.12 .26	.20 .34	.27 .44	.15 .30	.24 .37	.33 .50	.19 .34	.28 .41	.38 .56
Median Stripturf	.19 .24	.20 .26	.24 .30	.19 .25	.22 .28	.26 .33	.20 .26	.23 .30	.30 .37	.20 .27	.25 .32	.30 .40
Side Slopeturf			.25 .32			.27 .34			.28 .36			.30 .38
PAVEMENT												
Asphalt	.70 - .95											
Concrete	.80 - .95											
Brick	.70 - .80											
Drives, Walks	.75 - .85											
Roofs	.75 - .95											
Gravel Roads Shoulders	.40 - .60											

NOTE: The lower C values in each range should be used with the relatively low intensities associated with 2 to 10 year design recurrence intervals whereas the higher C values should be used for intensities associated with the longer 25 to 100 year deign recurrence intervals.